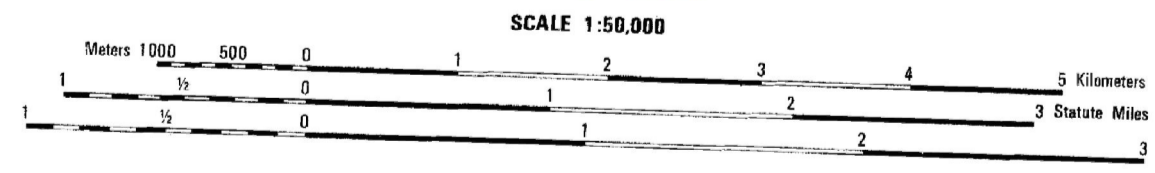


Prepared by the U.S. Geological Survey for publication by the Defense Mapping Agency Hydrographic/Topographic Center, Bethesda, MD
 MAP INFORMATION AS OF 1983


LEGEND

CAUTION: ALL TELEPHONE AND ELECTRIC SERVICE LINES ARE NOT SHOWN.
 A LINE ON THIS MAP IS CONSIDERED TO BE 25 METERS WIDE.
 IN DEVELOPED AREAS ONLY THROUGH ROADS ARE CLASSIFIED.
 THERE MAY BE PRIVATE HOLDINGS WITHIN THE BOUNDARIES OF
 THE NATIONAL OR STATE RESERVATIONS SHOWN ON THIS MAP.

- ROADS**
- Dotted highway with median strip
- Primary, all weather, hard surface
- Secondary, all weather, hard surface
- Light duty, all weather, hard or improved surface
- Fair or dry weather, unpaved surface
- Trail
- Route markers: Interstate, Federal, State
- Mileage
- RAILROADS (Standard gauge 1.44m - 4 1/4")
- Single track
- Multiple track
- Nonoperating
- Railroad station: Location boxes, Location symbols
- Car line
- Railroad bridge
- Tunnel: Highway, Railroad
- BOUNDARIES**
- National, with monument
- State, territory
- County, parish
- Out township, town
- Incorporated city, village, town
- Reservation: National, State, Military
- Power transmission line
- Subway
- Church, School
- Windmill, Watermill
- Well: Tank
- Mine shaft
- Open pit mine or quarry
- Natural/artificial spring
- Black mark, non-measured
- Bench mark, non-measured
- Spot elevations in meters
- Leaves, vines, ulnas
- Belted cliffs
- Woodland
- Scattered trees: Scrub
- Viewshed: Orchard, plantation
- Intermittent lake: Dam, Earth, Masonry
- Marsh: Swampy
- Small falls: Large falls
- Small rapids: Large rapids



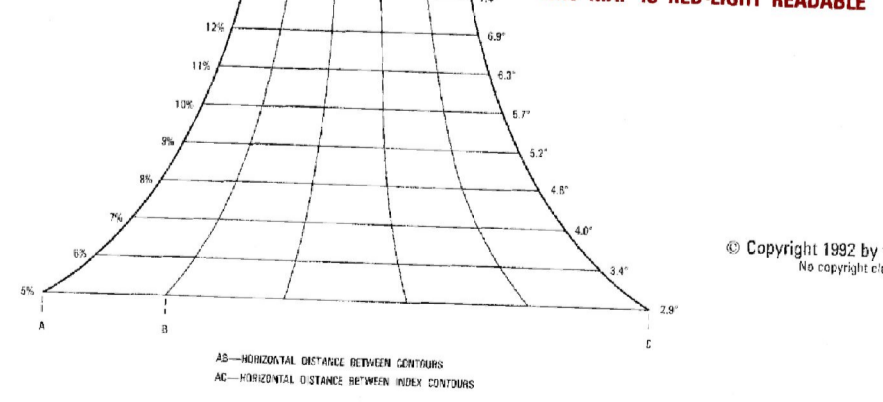
ELEVATIONS IN METERS
CONTOUR INTERVAL 40 METERS
 SUPPLEMENTARY CONTOURS 20 METERS



ELLIPSOID 1983-NAD 83
GRID 5000-METER STATE GRID TICS, UTM ZONE 12 (BLACK NUMBERED LINES)
 5000-METER UTM ZONE 11 (BLUE NUMBERED LINES)
PROJECTION NATIONAL GEODETIC VERTICAL DATUM OF 1983
HORIZONTAL DATUM NORTH AMERICAN DATUM OF 1983
CONTROL BY U.S. GEOLOGICAL SURVEY
PREPARED BY U.S. GEOLOGICAL SURVEY

FOR SALE BY U.S. GEOLOGICAL SURVEY, DENVER, COLORADO 80225
 OR RESTON, VIRGINIA 20192

SLOPE GUIDE



BOUNDARIES

Millard County	3261 I	3261 IV	3261 V
Beaver County	3261 II	3261 III	3261 VI

