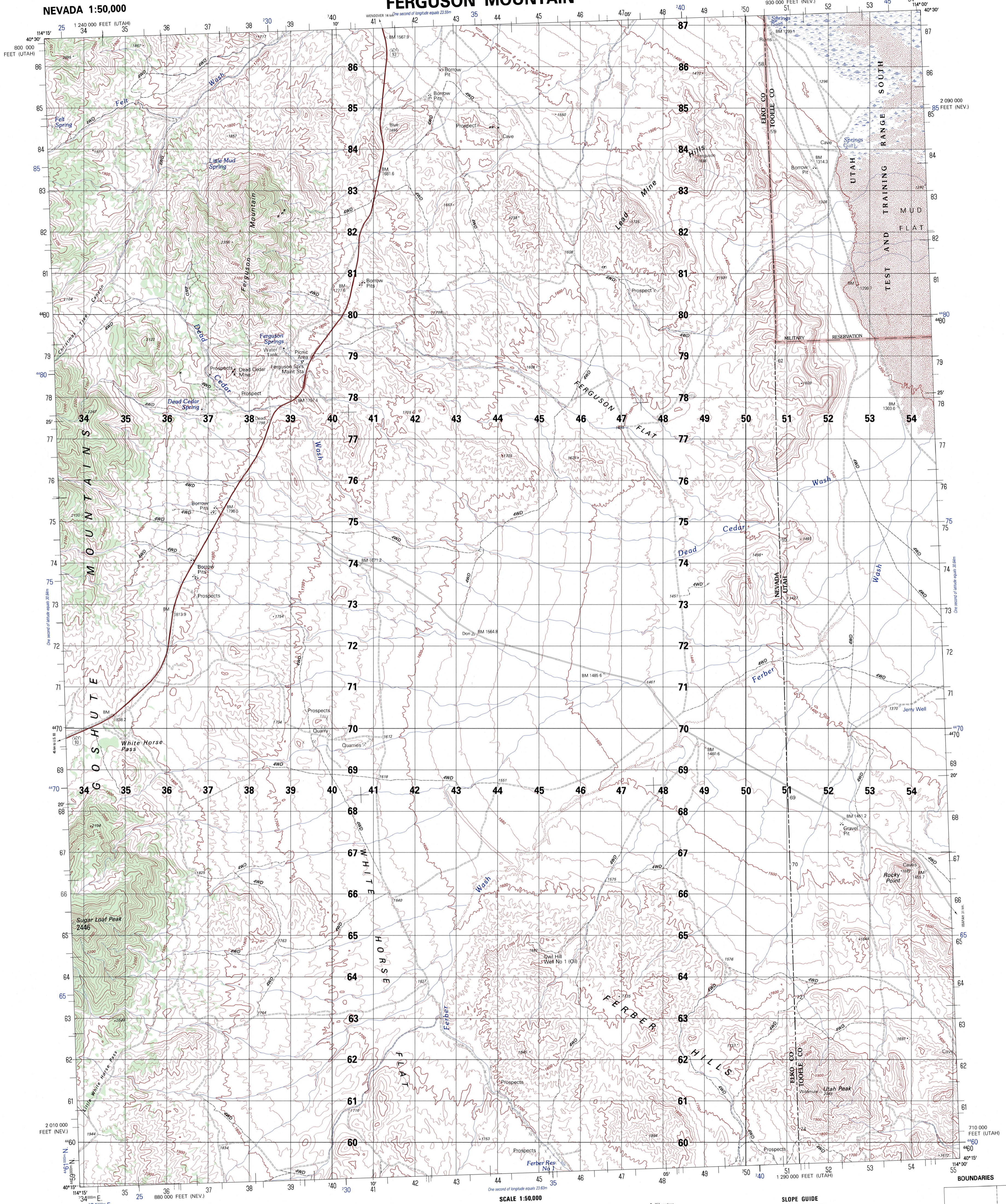


NEVADA 1:50,000

FERGUSON MOUNTAIN



Prepared by the U.S. Geological Survey for publication by the Defense Mapping Agency Hydrographic/Topographic Center, Washington, D.C. MAP INFORMATION AS OF 1980

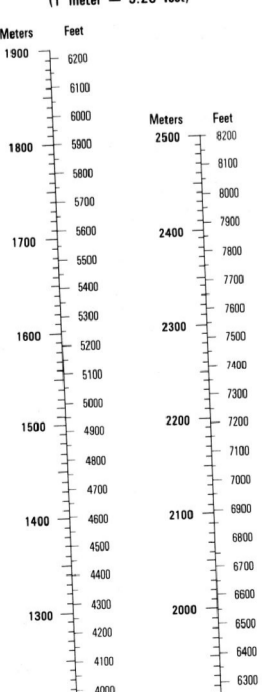


LEGEND

CAUTION: ALL TELEPHONE AND ELECTRIC SERVICE LINES ARE NOT SHOWN. A LANE ON THIS MAP IS CONSIDERED TO BE 25 METERS WIDE. IN DEVELOPED AREAS ONLY THROUGH ROADS ARE CLASSIFIED. THERE MAY BE PRIVATE INHOLDINGS WITHIN THE BOUNDARIES OF THE NATIONAL OR STATE RESERVATIONS SHOWN ON THIS MAP.

- ROADS: Divided highway with median strip, Primary all weather, hard surface, Secondary all weather, hard or improved surface, Fair or dry weather, unimproved surface, Trail, Route markers: Interstate, Federal, State, Bridge, Railroad (Standard gauge 1.44m - 4'8 1/2"), Single track, Multiple track, Nonoperating, Railroad station: Location known, Location unknown, Car line, Railroad bridge, Tunnel: Highway, Railroad, BOUNDARIES: National, with monument, State, territory, County, parish, Civil township, town, Incorporated city, village, town, Reservation: National, State, Military

CONVERSION GRAPH



ELEVATIONS IN METERS

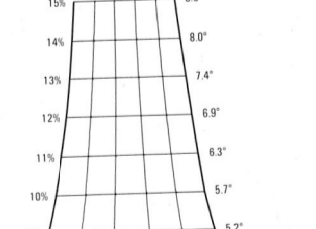
CONTOUR INTERVAL 20 METERS

SPHEROID: CLARKE 1866, TRANSVERSE MERCATOR, NATIONAL GEODETIC VERTICAL DATUM OF 1929, HORIZONTAL DATUM: 1983 NORTH AMERICAN DATUM, CONTROL BY: USGS AND NOS/NOAA, PREPARED BY: U.S. GEOLOGICAL SURVEY

FOR SALE BY U.S. GEOLOGICAL SURVEY, DENVER, COLORADO 80225 OR RESTON, VIRGINIA 20192

100 METER REFERENCE: 1. Read large numbers... 2. Read large numbers... 100,000 M SQUARE IDENTIFICATION: 00, 11T, 11T


BOUNDARIES



ADJOINING SHEETS

Table with 3 columns and 3 rows of sheet numbers: 3165 III, 3165 II, 3205 III, 3164 IV, 3164 I, 3204 IV, 3164 III, 3164 II, 3204 II

ELEVATION GUIDE



THIS MAP IS RED-LIGHT READABLE

USGS 40114-C1-TM-050

NSN 7643014049439, V796X3164I