


Prepared and published by the National Imagery and Mapping Agency

LEGEND

Table with 2 columns: Symbol and Description. Includes categories like ROAD DATA 1963, BUILDINGS, BOUNDARIES, and other geographical features.

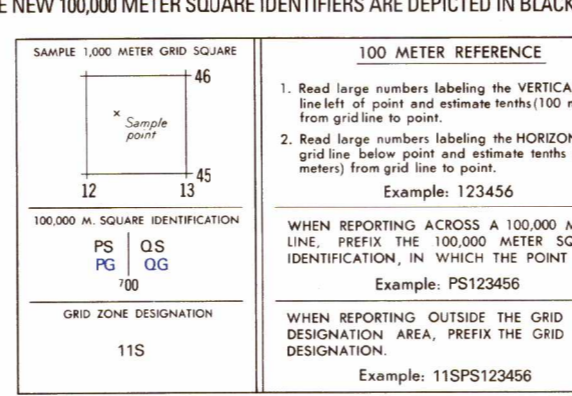
NOTES

THE ONLY CHANGE TO THIS EDITION IS THE REGRIDDING FROM NAD27 TO WGS84/NAD83. NOTE THE NEW WGS84/NAD83 COORDINATE VALUES FOR THE CORNER TICS.

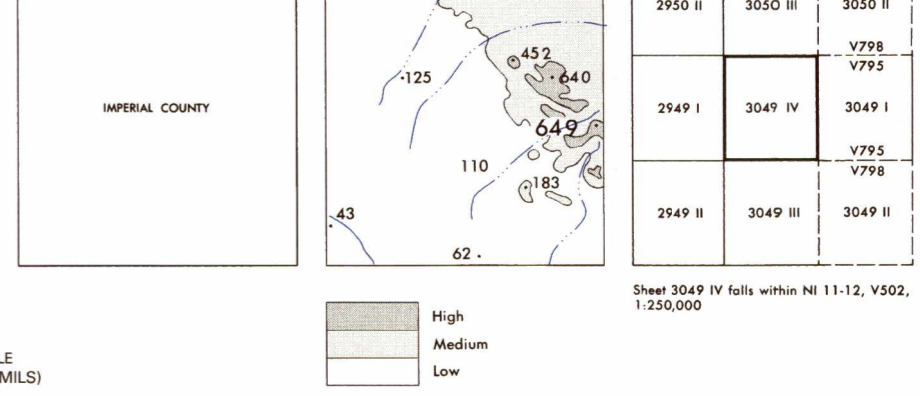


ELEVATIONS IN METERS

CONTOUR INTERVAL 20 METERS. ELLIPSOID: TRANSVERSE MERCATOR. PROJECTION: UTM. DATUM: WGS84. CONTROL BY: USGS, USACE, AND USN.



BOUNDARIES, ELEVATION GUIDE, ADJOINING SHEETS



FOR SALE BY U. S. GEOLOGICAL SURVEY, DENVER, COLORADO 80225 OR RESTON, VIRGINIA 22092

USERS SHOULD REFER TO CORRECTIONS, ADDITIONS, AND COMMENTS TO THE NIMA OPERATIONAL HELP DESK...