

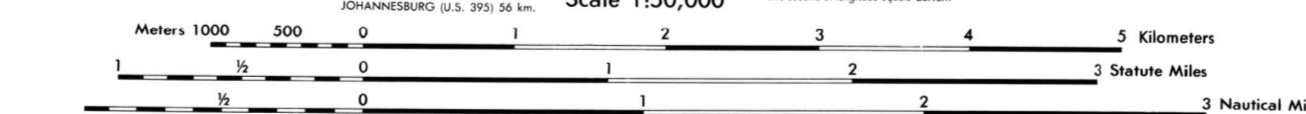
V795
EDITION 3 - NIMA

Prepared and published by the National Imagery and Mapping Agency



LEGEND

- Hard surface, heavy duty road, four or more lanes wide
- Hard surface, heavy duty road, two lanes wide
- Hard surface, medium duty road, four or more lanes wide
- Hard surface, medium duty road, two lanes wide
- Buildings
- School, Church
- Standard gauge railroad
- Narrow gauge railroad
- Railroad in street
- Carline
- National boundary
- State boundary (with monument)
- County boundary
- Township boundary
- Corporate limits
- Military reservation
- Improved light duty road, street
- Unimproved dirt road
- Trail
- Route markers: Federal; State
- Horizontal control point
- Bench mark, monumented
- Bench mark, non-monumented
- Spot elevation in meters: Checked, Unchecked
- Woods or brushwood
- Vineyard; Orchard
- Intermittent lake
- Intermittent stream, Dam
- Swamp, marsh
- Rapids; Falls
- Large rapids; Large falls



ELEVATIONS IN METERS
CONTOUR INTERVAL 20 METERS

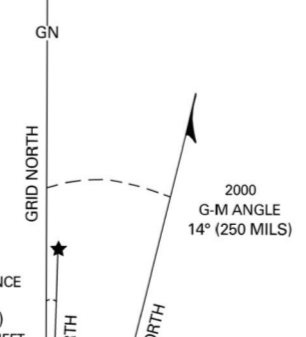
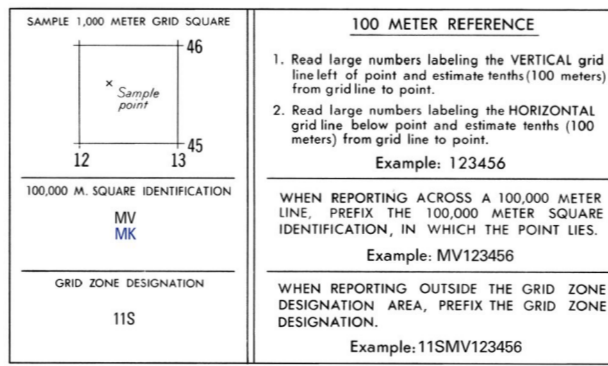
ELLIPSOID: GEODETIC REFERENCE SYSTEM 1980
 GRID: 1,000 METER GRID SQUARE
 PROJECTION: UTM
 VERTICAL DATUM: SEA LEVEL DATUM OF 1929
 HORIZONTAL DATUM: WGS84
 PRINTED BY: NIMA, 02-00

NOTES

THE ONLY CHANGE TO THIS EDITION IS THE REGRIDDING FROM NAD27 TO WGS84/NAD83. NOTE THE NEW WGS84/NAD83 COORDINATE VALUES FOR THE CORNER TICS.

THE NORTH AMERICAN DATUM 1983 (NAD 83) AND THE WORLD GEODETIC SYSTEM 1984 DATUM (WGS 84) ARE EQUIVALENT FOR MAPPING, CHARTING AND NAVIGATION AT THIS SCALE.

IN DEVELOPED AREAS, ONLY THROUGH ROADS ARE CLASSIFIED.



INDEX TO BOUNDARIES

A	B
2555 I	2555 II
2555 III	2555 IV

Sheet 2555 IV falls within RI 11-2, V902, 1:250,000

USERS SHOULD REFER CORRECTIONS, ADDITIONS, AND COMMENTS TO THE NIMA CUSTOMER HELP DESK: 1-800-459-9899; COMMERCIAL: 214-360-8002; OR WRITE TO: DIRECTOR, NATIONAL IMAGERY AND MAPPING AGENCY, ATTN: CDD, MAIL STOP P-37, 4801 SANGAMORE ROAD, BETHESDA, MD 20815-5002.

NSN 7643014044536
NIMA Ref No. V795X25554

FOR SALE BY U.S. GEOLOGICAL SURVEY, DENVER, COLORADO 80225
OR RESTON, VIRGINIA 22092

METRIC CONVERSION OF CONTOURS AND ELEVATIONS 1979
THIS MAP IS RED-LIGHT READABLE

WGS84/NAD83 TRONA, CALIF.