


HYDROGRAPHIC DATUM MEAN LOWER LOW WATER
DATO HIDROGRÁFICO MEDIA DE LAS BAJAMARES INTERIORES
Table with symbols and descriptions for hydrographic features like depth curves, rocks, wrecks, wharves, seawalls, and divers.



COMPILED IN 1981 FROM BEST AVAILABLE SOURCES
COMPLIADO EN 1981 DE LAS MEJORES FUENTES DISPONIBLES

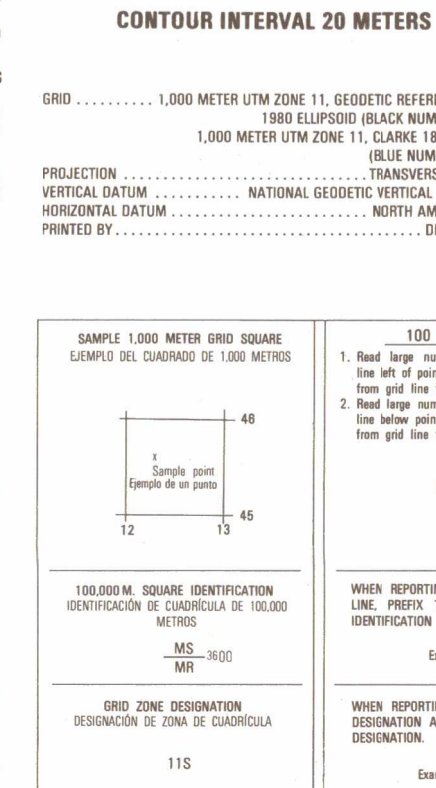
LEGEND SIGNOS CONVENCIONALES

Legend table with symbols and descriptions for populated places, roads, railroads, boundaries, relief, and other map features.

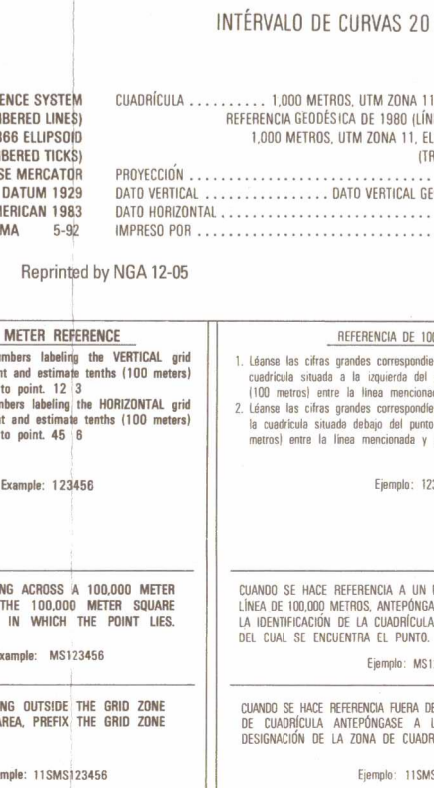
NOTES NOTAS

CAUTION, NOT ALL TELEPHONE AND ELECTRIC SERVICE LINES ARE SHOWN
CUIDADO, NO SE MUESTRAN TODAS LAS LINEAS DE SERVICIO ELÉCTRICO O DE SERVICIO TELEFÓNICO
THIS MAP IS RED-LIGHT AND BLUE/GREEN-LIGHT READABLE
ESTE MAPA ES LEGIBLE POR LUZ ROJA Y LUZ AZULVERDE

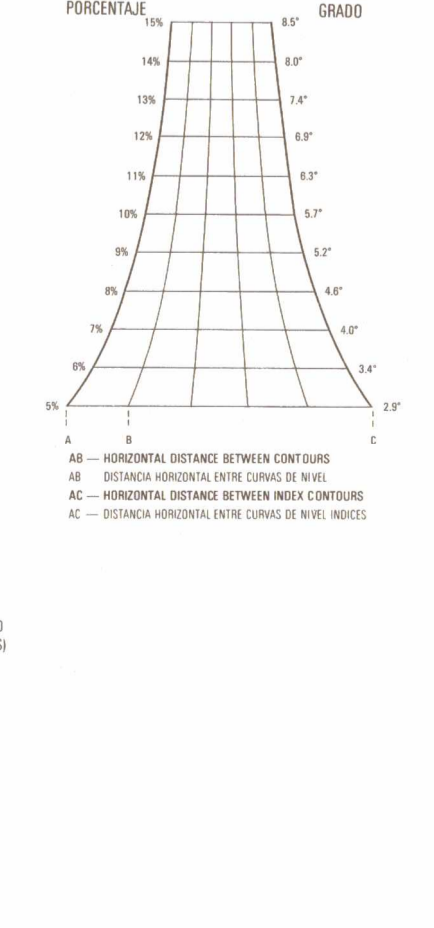
ELEVATIONS IN METERS CONTOUR INTERVAL 20 METERS



ELEVACIONES EN METROS INTERVALO DE CURVAS 20 METROS



SLOPE GUIDE GUÍA DE PENDIENTE



BOUNDARIES LÍMITES

