WASHINGTON 1:50,000

EDITION 1–AMS

ANACORTES

SHEET 1481 II
SERIES V791

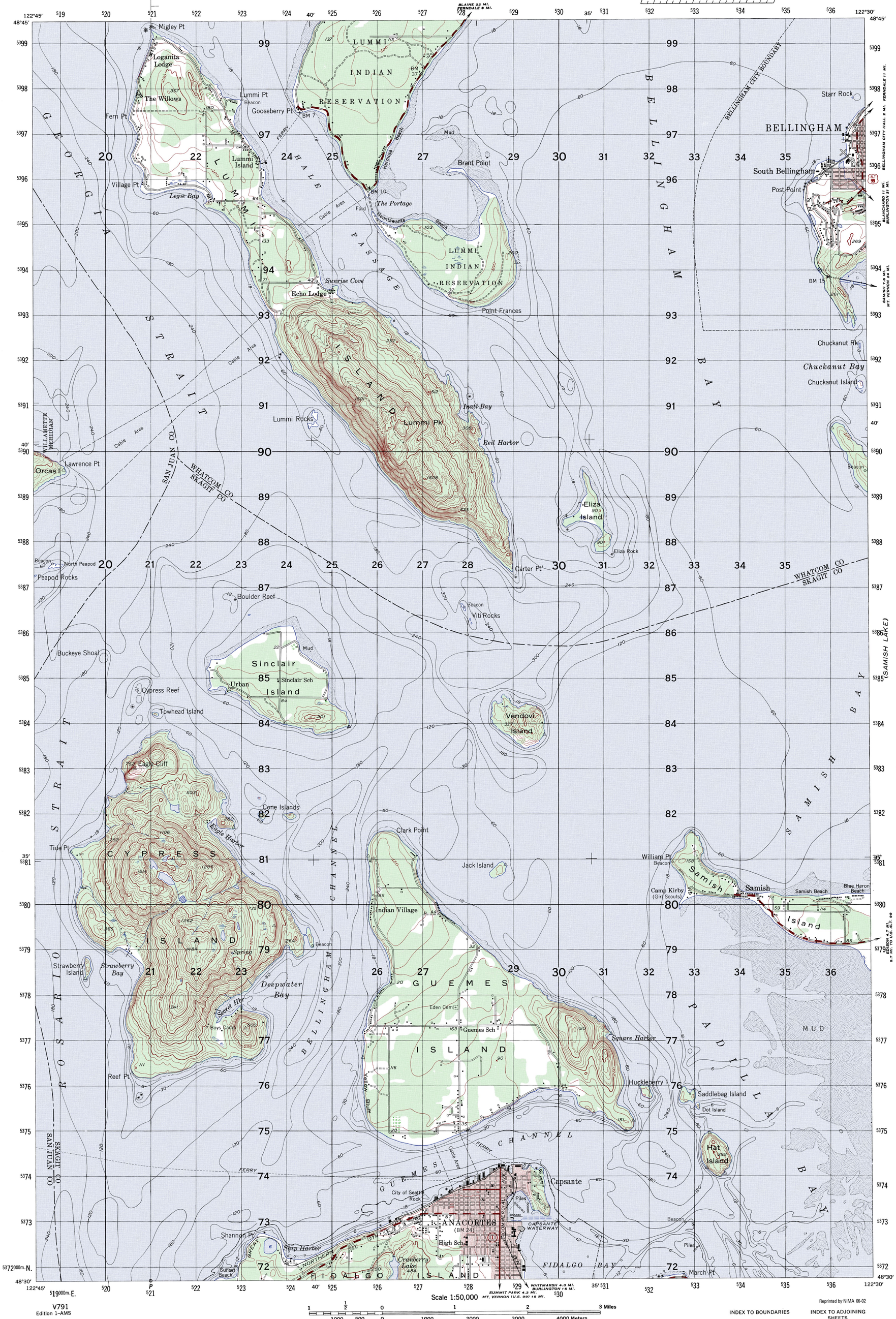

V791
Edition 1–AMS

Scale 1:50,000

1 ½ 0 1 2 3 Miles

1000 500 0 1000 2000 3000 4000 Meters

1000 500 0 1000 2000 3000 4000 Yards

Prepared by the Army Map Service (GE), Corps of Engineers, U.S. Army, Washington, D.C. Copied in 1954 from Washington, 1:62,500, USGS, Anacortes, 1951. Original map compiled by U.S. Geological Survey. Topography by planetable surveys 1940. Culture revision 1951. Hydrography compiled from USC&GS Charts 6376, 1951; 6378, 1949; 6380, 1951. Horizontal and vertical control by USGS and USC&GS. Public Land Survey Data deleted, KC 1963. Map field checked, 1951.

FOR SALE BY U.S. GEOLOGICAL SURVEY, DENVER, COLORADO 80225
OR RESTON, VIRGINIA 22092

LEGEND

Tint indicates built-up areas in which only landmark buildings are shown

ROAD DATA 1951

In developed areas, only through roads are classified

Hard surface, heavy duty road, four or more lanes wide — 4 LANES 6 LANES
Hard surface, heavy duty road: Two lanes wide; Three lanes wide — 3 LANES
Hard surface, medium duty road, four or more lanes wide — 4 LANES 6 LANES
Hard surface, medium duty road: Two lanes wide; Three lanes wide — 3 LANES
Improved light duty road, street
Unimproved dirt road
Trail
Route markers: Federal; State — 87 50

Buildings — Barns, sheds, greenhouses, etc. — Intermittent lake and stream
Swamp, marsh; Dam
Large rapids; Large falls
Rapids; Falls; Pier
Wreck: Exposed; Sunken
Rocks: Sunken; Awash
Soundings in feet
Depth curves in feet
Foreshore flats
Limit of danger line; Reef
Man-made shoreline

RAILROADS
Standard gauge — Single track, Double track
Narrow gauge
Railroad in st.
Carline

Spot elevation in feet:
Checked 168
Unchecked 168

Woods or brushwood
Vineyard; Orchard

BOUNDARIES
National
State (with monument)
County
County Subdivision
Corporate limits
Reservation
Horizontal control point
Bench mark, monumented — BM × 792
Bench mark, non-monumented — × 792

CONTOUR INTERVAL 50 FEET
VERTICAL DATUM: SEA LEVEL DATUM OF 1929

TRANSVERSE MERCATOR PROJECTION
HORIZONTAL DATUM: 1927 NORTH AMERICAN DATUM

HYDROGRAPHIC DATUM: APPROXIMATE LEVEL OF LOWER LOW WATER

SHORELINE SHOWN REPRESENTS THE APPROXIMATE LINE OF MEAN HIGH WATER
THE AVERAGE RANGE OF TIDE IS APPROXIMATELY 5 FEET

BLACK NUMBERED LINES INDICATE THE 1,000 METER UNIVERSAL TRANSVERSE MERCATOR GRID, ZONE 10

THE LAST THREE DIGITS OF THE GRID NUMBERS ARE OMITTED

GRID ZONE DESIGNATION: 10U 100,000 M. SQUARE IDENTIFICATION: EJ	TO GIVE A STANDARD REFERENCE ON THIS SHEET TO NEAREST 100 METERS		
	SAMPLE POINT: SINCLAIR SCH		
	1. Locate first VERTICAL grid line to LEFT of point and read LARGE figures labeling the line either in the top or bottom margin, or on the line itself:	23	
	Estimate tenths from grid line to point:	8	
	2. Locate first HORIZONTAL grid line BELOW point and read LARGE figures labeling the line either in the left or right margin, or on the line itself:		84
	Estimate tenths from grid line to point:		9
IGNORE the SMALLER figures of any grid number; these are for finding the full coordinates. Use ONLY the LARGER figures of the grid number; example: 5372000	SAMPLE REFERENCE:	238849	
	If reporting beyond 100,000 meters or if sheet bears an overlapping grid, prefix 100,000 Meter Square Identification, as:	EJ238849	
	If reporting beyond 18° in any direction, prefix Grid Zone Designation as:	10UEJ238849	

USERS SHOULD REFER CORRECTIONS, ADDITIONS, AND COMMENTS TO THE NIMA OPERATIONAL HELP DESK: 1-800-455-0899; COMMERCIAL 314-263-4864; DSN 693-4864; OR WRITE TO: DIRECTOR, NATIONAL IMAGERY AND MAPPING AGENCY, ATTN.: ES, MAIL STOP L-88, 4600 SANGAMORE ROAD, BETHESDA, MD 20816-5003.

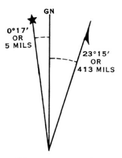

APPROXIMATE MEAN DECLINATION 1951
FOR CENTER OF SHEET
ANNUAL MAGNETIC CHANGE 3′ WESTERLY

Use diagram only to obtain numerical values. To determine magnetic north line, connect the pivot point "P" on the south edge of the map with the value of the angle between GRID NORTH and MAGNETIC NORTH, as plotted on the degree scale at the north edge of the map.

Reprinted by NIMA 06-02

INDEX TO BOUNDARIES

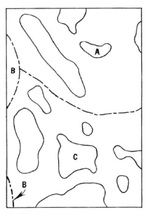

A. Whatcom County
B. San Juan County
C. Skagit County

INDEX TO ADJOINING SHEETS

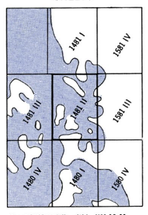

Sheet 1481 II falls within NM 10-11, V502, 1:250,000

ANACORTES, WASH

NSN 7643014044395
NIMA Ref No. V791X14812

ED. NO 001