

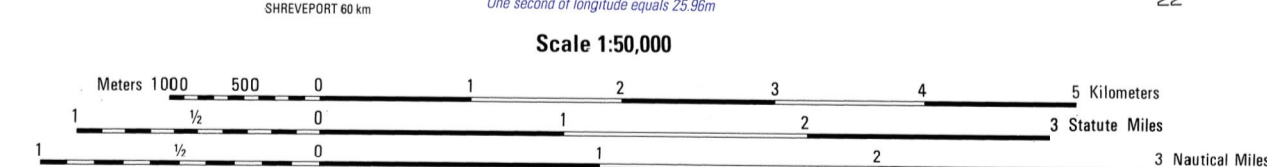
Prepared by the U.S. Geological Survey for Publication by the National Imagery and Mapping Agency

MAP INFORMATION AS OF 1988

LEGEND

NOTES

Legend and notes section containing symbols for populated places, roads, railroads, bridges, and various terrain features. Includes a note about map scale and projection.

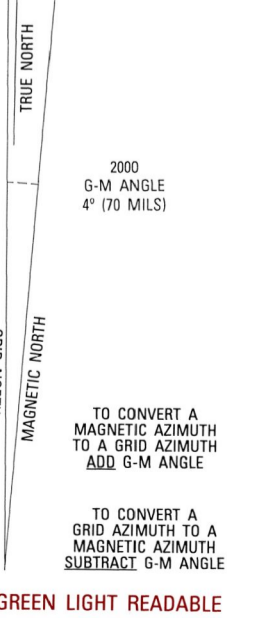



ELEVATIONS IN METERS

CONTOUR INTERVAL 10 METERS

Supplementary contours 5 meters. Includes text about datum and projection: TRANSVERSE MERCATOR, NORTH AMERICAN DATUM 1983.

Grid square identification and 100-meter reference section. Includes a diagram of a grid square and instructions on how to read elevations.



BOUNDARIES and ADJOINING SHEETS section. Includes a map of the region and a table of adjacent sheet numbers.

