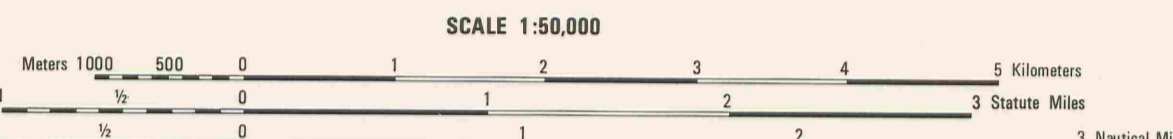


Prepared by the U.S. Geological Survey for publication by the Defense Mapping Agency Hydrographic/Topographic Center, Washington, D.C. MAP INFORMATION AS OF 1985



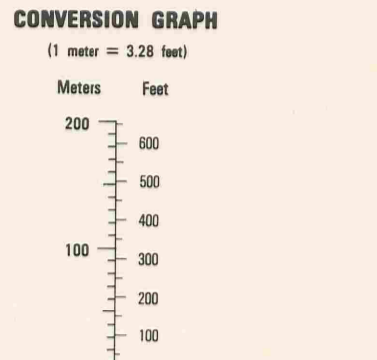
ELEVATIONS IN METERS

CONTOUR INTERVAL 10 METERS

ELLIPSOID: 1,000-METER UTM ZONE 18 (BANK NUMBERED LINES) 5,000-METER STATE GRID TICKS, TEXAS (NORTH CENTRAL ZONE) 5,000-METER STATE GRID TICKS, ARKANSAS (SOUTH ZONE) PROJECTION: TRANSVERSE MERCATOR VERTICAL DATUM: NATIONAL GEODETIC VERTICAL DATUM OF 1929 HORIZONTAL DATUM: NORTH AMERICAN DATUM OF 1983 CONTROL BY: U.S. AND MEXICAN U.S. GEOLOGICAL SURVEY PUBLISHED BY: DMAPHC 5-92

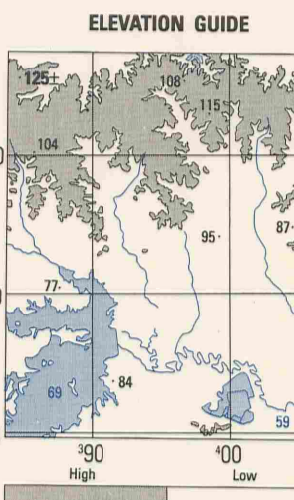
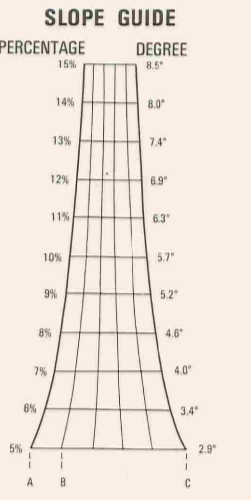
FOR SALE BY U.S. GEOLOGICAL SURVEY, DENVER, COLORADO 80225 OR RESTON, VIRGINIA 22092

LEGEND section containing symbols and descriptions for roads, power lines, structures, water features, and boundaries.



THIS MAP IS RED-LIGHT READABLE

GRID CONVERGENCE 9° 27' (11 MILS) FOR CENTER OF SHEET



BOUNDARIES and ADJOINING SHEETS section with a map of Texas and a grid of sheet numbers.