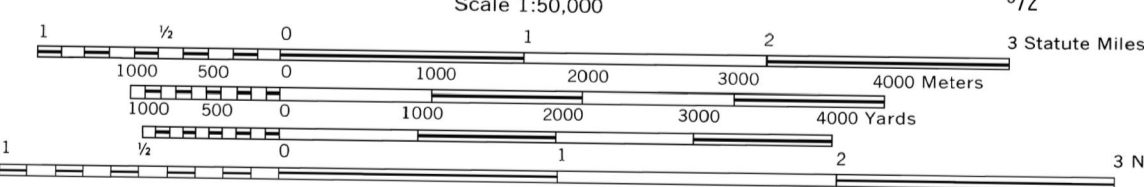


V782
Edition 1-AMS

Prepared by the Army Map Service (LD), Corps of Engineers, U. S. Army, Washington, D. C. Redrawn in 1956 from Western United States, 1:250,000, Army Map Service, Sheet NH 15-1, 1954. Cultural features intensified by photo-planimetric methods from aerial photography dated Dec. 1952. Map not field checked.

FOR SALE BY U.S. GEOLOGICAL SURVEY, DENVER, COLORADO 80225
OR RESTON, VIRGINIA 22092



CONTOUR INTERVAL 50 FEET
VERTICAL DATUM: SEA LEVEL DATUM OF 1929

TRANSVERSE MERCATOR PROJECTION
HORIZONTAL DATUM: 1983 NORTH AMERICAN DATUM

BLACK NUMBERED LINES INDICATE THE 1,000 METER UNIVERSAL TRANSVERSE
MERCATOR GRID, ZONE 15
THE LAST THREE DIGITS OF THE GRID NUMBERS ARE OMITTED
Reprinted by NIMA 08-00

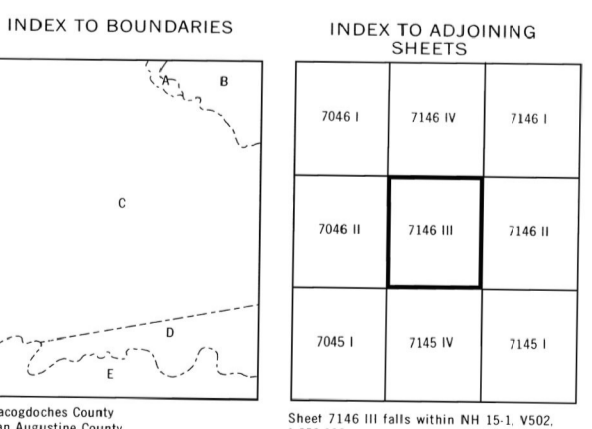
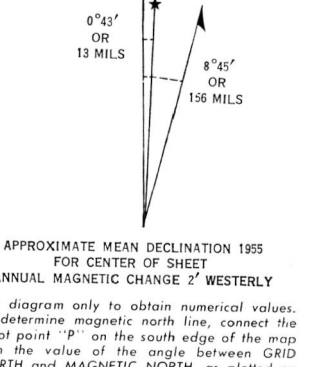


LEGEND
ROAD DATA 1953

Table with 2 columns: Road types (e.g., Hard surface, heavy duty road; Improved light duty road; Unimproved dirt road) and their corresponding symbols. Includes sections for Railroads, Boundaries, and other features.

CAUTION
MAP BASED ON ENLARGEMENT
OF 1:250,000 SCALE MAP

Grid zone designation table showing UTM coordinates (3431000 N, 3570000 E) and grid numbers (3431000, 3570000).



ZAVALLA, TEXAS

NSN 7643014044297
NIMA Ref No. V782X71463
ED. NO. 001

USERS SHOULD REFER CORRECTIONS, ADDITIONS, AND COMMENTS TO THE NIMA CUSTOMER HELP DESK:
1-800-458-0899 COMMERCIAL 314-260-5222; DSN 480-5222; OR WRITE TO: DIRECTOR, NATIONAL IMAGERY AND
MAPPING AGENCY, ATTN: CDD, MAIL STOP P-37, 4805 SANGHAMORE ROAD, BETHESDA, MD 20815-5002.