

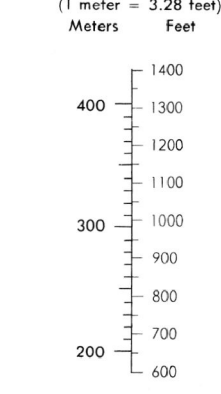
Prepared and published by the National Imagery and Mapping Agency

NOTES
 THE ONLY CHANGE TO THIS EDITION IS THE REGRIDDING FROM NAD83 TO WGS84/NAD83. NOTE THE NEW WGS84/NAD83 COORDINATE VALUES FOR THE CORNER TICS.
 THE NORTH AMERICAN DATUM 1983 (NAD 83) AND THE WORLD GEODETIC SYSTEM 1984 DATUM (WGS 84) ARE EQUIVALENT FOR MAPPING, CHARTING AND NAVIGATION AT THIS SCALE.
 IN DEVELOPED AREAS, ONLY THROUGH ROADS ARE CLASSIFIED.

LEGEND
 ROAD DATA 1964-66

- Hard surface, heavy duty road, four or more lanes wide
- Hard surface, heavy duty road, two lanes wide
- Hard surface, medium duty road, four or more lanes wide
- Hard surface, medium duty road, two lanes wide
- Hard surface, light duty road, two lanes wide
- Hard surface, light duty road, one lane wide
- Unimproved dirt road
- Trail
- Route markers: Interstate, Federal, State
- Barns, sheds, greenhouses, stadiums, etc.
- Bench mark, non-monumented
- Spot elevations in meters: Checked, Unchecked
- Light, lighthouse; Windmill, wind pump; Water mill
- Woods or brushwood
- Scrub; Orchard
- Intermittent lake
- Intermittent stream; Dam
- Marsh or swamp
- Rapids; Falls
- Large rapids; Large falls

CONVERSION GRAPH
 (1 meter = 3.28 feet)



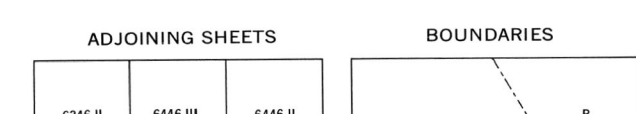
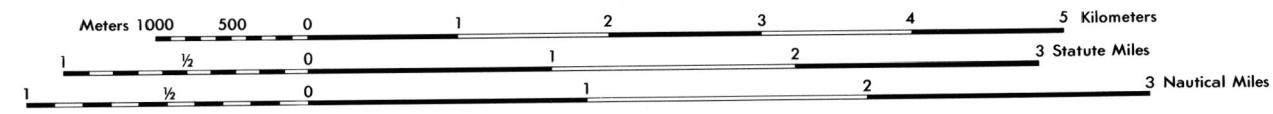
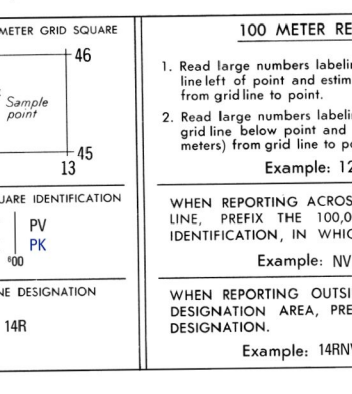
ELEVATIONS IN METERS

CONTOUR INTERVAL 10 METERS
 SUPPLEMENTARY CONTOURS 5 METERS

ELLIPSOID: GEODETIC REFERENCE SYSTEM 1983
 GRID: TRANSVERSE MERCATOR
 PROJECTION: UTM
 HORIZONTAL DATUM: WGS84/NAD83
 VERTICAL DATUM: SEA LEVEL DATUM OF 1983
 HORIZONTAL DATUM: WGS84/NAD83
 PRINTED BY: NIMA 04-00

COORDINATE CONVERSION NAD 83/WGS 84 TO NAD 27:
 Grid: Add 30m E, Subtract 20m N.
 Geographic: Subtract 1.17 Long, Subtract 7.1 Lat.

NIMA IS UPDATING THE MILITARY GRID REFERENCE SYSTEM. UNTIL ALL ADJACENT AND OVERLAPPING SHEETS ARE CONVERTED, THE NEW 100,000 METER SQUARE IDENTIFIERS ARE DEPICTED IN BLACK AND THE OLD IN BLUE.



FOR SALE BY U. S. GEOLOGICAL SURVEY, DENVER, COLORADO 80225
 OR RESTON, VIRGINIA 22092
 USERS SHOULD REFER CORRECTIONS, ADDITIONS, AND COMMENTS TO THE NIMA CUSTOMER HELP DESK:
 1-800-455-0999; COMMERCIAL 314-269-3002; DSN 496-5632; OR WRITE TO: DIRECTOR, NATIONAL IMAGERY AND MAPPING AGENCY, ATTN: CDD, MAIL STOP P-37, 4800 SANGAMORE ROAD, BETHESDA, MD 20818-9003.

NSN 7643014044225
 NIMA Ref No. V782X64454
 ED. NO. 003
 METRIC CONVERSIONS OF CONTOURS AND ELEVATIONS 1978
 THIS MAP IS RED-LIGHT READABLE
 BRIGGS, TEXAS

WGS84/NAD83