



Prepared under the direction of the Department of Defense and published by the U.S. Army Topographic Command, Washington, D.C.



ELEVATIONS IN METERS
CONTOUR INTERVAL 10 METERS



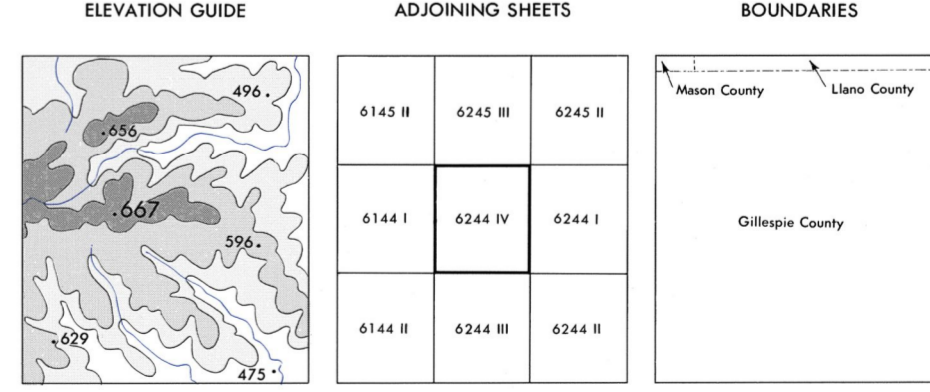
SPHEROID 1,000 METER UTM, ZONE 14 (BLACK NUMBERED LINES)
PROJECTION TRANSVERSE MERCATOR
VERTICAL DATUM SEA LEVEL DATUM 1929
HORIZONTAL DATUM 1927 NORTH AMERICAN DATUM
CONTROL U.S. ARMY AND USCGS
PREPARED BY U.S. ARMY TOPOGRAPHIC COMMAND
REVISION BY MMA 3 00
FOR SALE BY U.S. GEOLOGICAL SURVEY, DENVER, COLORADO 80225
 OR RESTON, VIRGINIA 22092

SAMPLE 1000 METER GRID SQUARE
 12 13 14 15
 46
 45
 44
 43
 42
 41
 40
 39
 38
 37
 36
 35
 34
 33
 32
 31
 30
 29
 28
 27
 26
 25
 24
 23
 22
 21
 20
 19
 18
 17
 16
 15
 14
 13
 12
 11
 10
 9
 8
 7
 6
 5
 4
 3
 2
 1

100 METER REFERENCE
 1. Read large numbers labeling the VERTICAL grid line left of point and estimate tenths (100 meters) from grid line to point.
 2. Read large numbers labeling the HORIZONTAL grid line below point and estimate tenths (100 meters) from grid line to point.
 Example: NJ123456

WHEN REPORTING ACROSS A 100,000 METER LINE: PREFIX THE 100,000 METER SQUARE IDENTIFICATION, IN WHICH THE POINT LIES.
 Example: NJ123456

WHEN REPORTING OUTSIDE THE GRID ZONE DESIGNATION AREA: PREFIX THE GRID ZONE DESIGNATION.
 Example: 14R NJ123456



LEGEND
MAP INFORMATION AS OF 1967
IN DEVELOPED AREAS ONLY THROUGH ROADS ARE CLASSIFIED

Hard surface, heavy duty road, four or more lanes wide	Power transmission line
Hard surface, heavy duty road, two lanes wide, three lanes wide	Buildings or structures
Hard surface, medium duty road, four or more lanes wide	Church, school
Hard surface, medium duty road, two lanes wide, three lanes wide	Windmill, wind pump, Watermill
Improved light duty road, street	Mines, Horizontal shaft, Vertical shaft
Unimproved dirt road	Open pit mine or quarry
Trail	Horizontal control station
Route markers: Interstate, Federal, State	Bench mark, non-monumented
RAILROADS	Spot elevations in meters: Checked, Unchecked
Standard gauge	Bench mark, non-monumented
Narrow gauge	Woodland
BOUNDARIES	Scrub, Orchard
National	Intermittent lake
State (with monument)	Intermittent stream, Dam
County	Marsh or swamp
Corporate limits	Rapids, Falls
Military reservation	Large rapids, Large falls
Other reservation	

USERS SHOULD REFER CORRECTIONS, ADDITIONS, AND COMMENTS TO THE NGA OPERATIONAL HELP DESK: 1-800-450-0888 COMMERCIAL 314-261-4884 OR WRITE TO: DIRECTOR, NATIONAL GEOSPATIAL INTELLIGENCE AGENCY, ATTN: ES, MAIL STOP L-88, 4800 SANGAMORE ROAD, BETHESDA, MD 20816-5003.

NSN 7643014044167
 NGA Ref No: V782X62444
 ED. NO. 002