



Prepared and published by the Defense Mapping Agency Hydrographic/Topographic Center, Bethesda, MD. MAP INFORMATION AS OF 1980. INFORMACION CARTOGRAFICA HASTA 1980.

LEGEND SIGNOS CONVENCIONALES. Table with two columns: English and Spanish descriptions of symbols for populated places, roads, railroads, boundaries, and relief. Includes symbols for contour lines, spot elevations, and various terrain features.

NOTES NOTAS

A LANE ON THIS MAP IS CONSIDERED TO BE FROM 2.5 METERS (8 FEET) TO LESS THAN 5.5 METERS (18 FEET) WIDE. EN ESTE GRABADO SE CONSIDERA QUE UNA VIA TIENE UN ANCHO MINIMO DE 2.5 METROS (8 PIES), HASTA UN ANCHO MAXIMO DE MENOS DE 5.5 METROS (18 PIES).

CAUTION: NOT ALL TELEPHONE AND ELECTRICAL SERVICE LINES ARE SHOWN. ADVERTENCIA: NO SE MUESTRAN TODAS LAS LINEAS TELEFONICAS Y TODAS LAS LINEAS DE SERVICIO ELECTRICO.

THIS MAP IS RED LIGHT AND BLUE/GREEN LIGHT READABLE. ESTE MAPA ES LEGIBLE POR LUZ ROJA Y LUZ AZUL/VERDE.

GLOSSARIO

Table with two columns: English and Spanish terms for geographical features like 'Arboles esparcidos', 'Matorrales', 'Huerto', and 'Tierra cultivada'.

SCALE 1:50,000 ESCALA 1:50,000. Includes scale bars in meters, kilometers, and miles.

ELEVATIONS IN METERS CONTOUR INTERVAL 20 METERS. ELEVACIONES EN METROS INTERVALO DE CURVAS 20 METROS.

Table comparing geodetic and mean sea level datums. Includes columns for 'ELEVACIONES EN METROS' and 'ELEVACIONES EN METROS' with specific datum information.

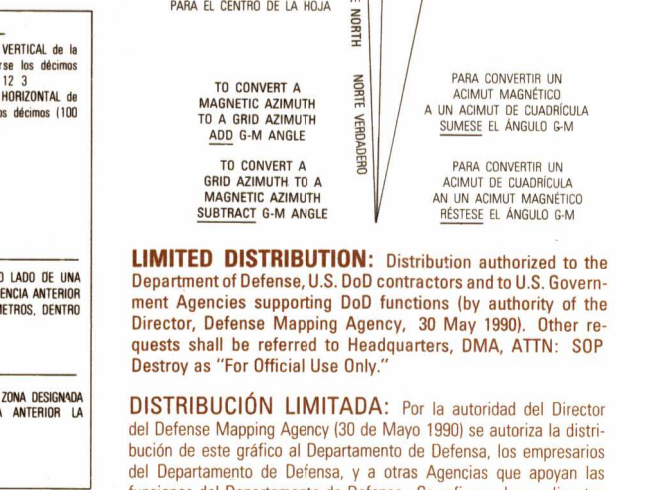
COORDINATE CONVERSION NAD 83 TO NAD 27. Includes instructions for converting between North American Datum 1983 and 1927.

100 METER REFERENCE. Diagrams and instructions for using the 100-meter grid for elevation measurements. Includes a 'SAMPLE 100 METER GRID SQUARE' and '100 METER SQUARE IDENTIFICATION'.


BOUNDARIES LIMITES

Table showing boundary symbols for the United States, Mexico, and Brewster County. Includes symbols for international and administrative boundaries.

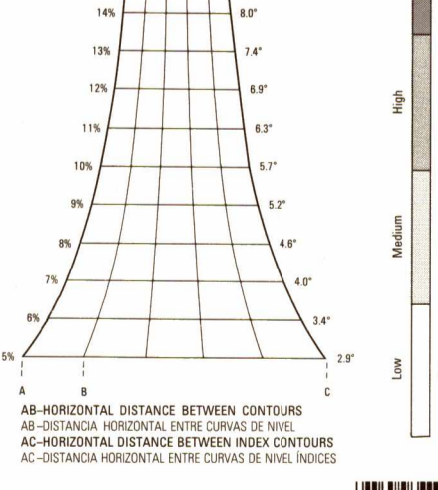
ADJOINING SHEETS HOJAS ADYACENTES



SLOPE GUIDE



ELEVATION GUIDE



LIMITED DISTRIBUTION

Distribution authorized to the Department of Defense, U.S. DoD contractors and U.S. Government Agencies supporting DoD functions by authority of the Director, Defense Mapping Agency, 30 May 1980.

DISTRIBUCION LIMITADA

Por la autoridad del Director del Departamento de Defensa, se autoriza la distribucion de este grafico al Departamento de Defensa, los empresarios del Departamento de Defensa, y a otras Agencias que apoyan las funciones del Departamento de Defensa.