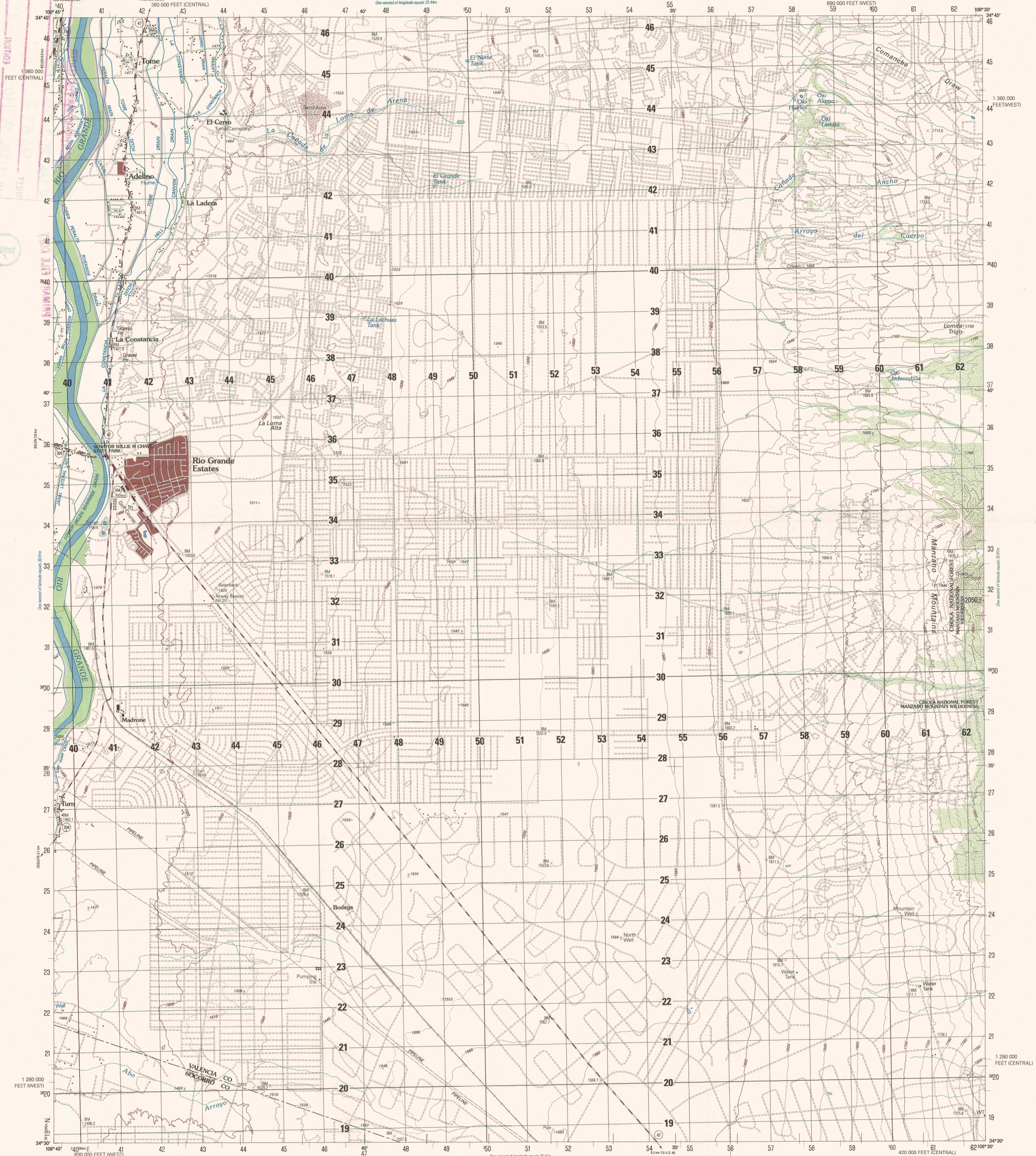
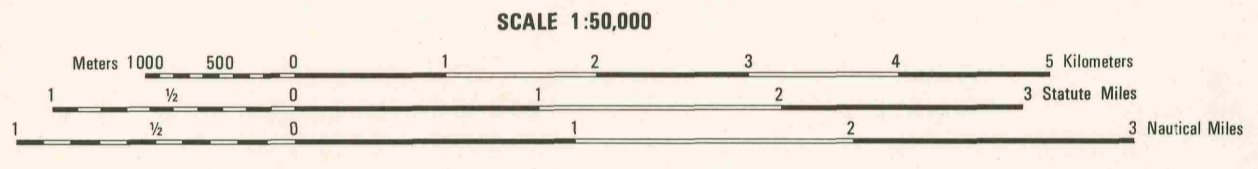


051239040067 New



Prepared by the U.S. Geological Survey for publication by the Defense Mapping Agency Hydrographic/Topographic Center, Washington, D.C. MAP INFORMATION AS OF 1988



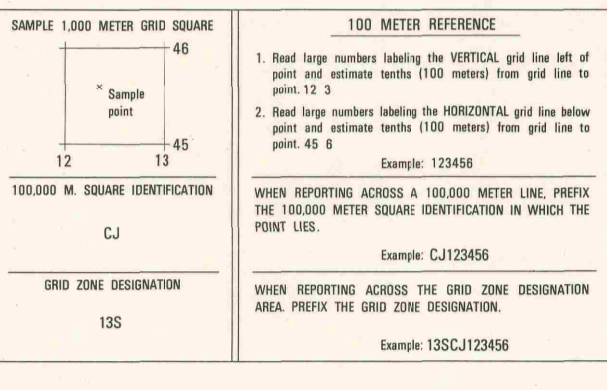
ELEVATIONS IN METERS

CONTOUR INTERVAL 20 METERS

SUPPLEMENTARY CONTOURS 10 METERS

ELLIPSOID CLARKE 1888
GRID 1000-METER UTM ZONE 13 (BLACK NUMBERED LINES)
10,000-FOOT STATE GRID TICKS, NEW MEXICO (WEST AND CENTRAL ZONES)
PROJECTION TRANSVERSE MERCATOR
VERTICAL DATUM NATIONAL GEODETIC VERTICAL DATUM OF 1929
HORIZONTAL DATUM 1927 NORTH AMERICAN DATUM
CONTROL BY U.S. AND MEXICAN
PREPARED BY U.S. GEOLOGICAL SURVEY
PUBLISHED BY U.S. GEOLOGICAL SURVEY (DMAHTIC 7-90)

FOR SALE BY U.S. GEOLOGICAL SURVEY, DENVER, COLORADO 80225
OR RESTON, VIRGINIA 22092



LEGEND

CAUTION: ALL TELEPHONE AND ELECTRIC SERVICE LINES ARE NOT SHOWN.
A LANE ON THIS MAP IS CONSIDERED TO BE 2.6 METERS WIDE.
IN DEVELOPED AREAS ONLY THROUGH ROADS ARE CLASSIFIED.
THERE MAY BE PRIVATE ENCLOSURES WITHIN THE BOUNDARIES OF THE NATIONAL OR STATE RESERVATIONS SHOWN ON THIS MAP.

- ROADS: Divided highway with median strip, Primary, all weather, hard surface, Secondary, all weather, hard or improved surface, Light duty, all weather, hard or improved surface, Fair or dry weather, unimproved surface, Trail, Route markers: Interstate, Federal, State, Bridge, Railroad: Standard gauge (1.44m - 4'8 1/2"), Single track, Multiple track, Nonoperating, Railroad station: Location known, Location unknown, Car line, Railroad bridge, Tunnel: Highway, Railroad, BOUNDARIES: National, with instrument, State, territory, County, parish, Civil boundary, town, Incorporated city, village, town, Reservation: National, State, Military
- Power transmission line, Buildings, Church, School, Power substation, Windmill, Well, Tank, Mine shaft, Open pit mine or quarry, Horizontal control station, Bench mark, unencumbered, Bench mark, encumbered, Spot elevations in meters, Levee, dikes, dams, Bluffs, cliffs, Woodland, Scattered trees: Scrub, Vineyard, Orchard, plantation, Intermittent lake: Dam: Earthen, Masonry, Stream: Perennial, Intermittent, Marsh, swampy, Small falls, Large falls, Small rapids, Large rapids

