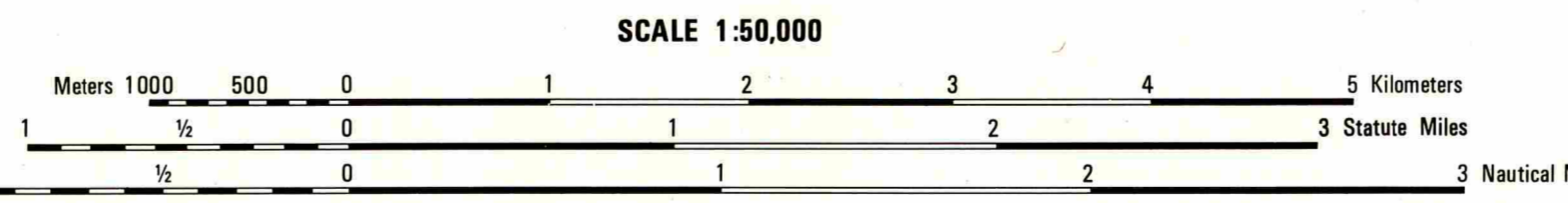



Prepared by the U.S. Geological Survey for publication by the Defense Mapping Agency Hydrographic/Topographic Center, Washington, D.C.
MAP INFORMATION AS OF 1988

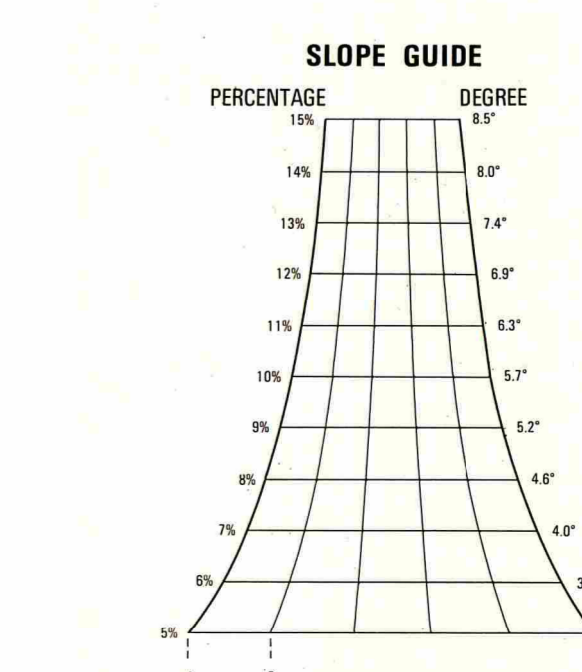
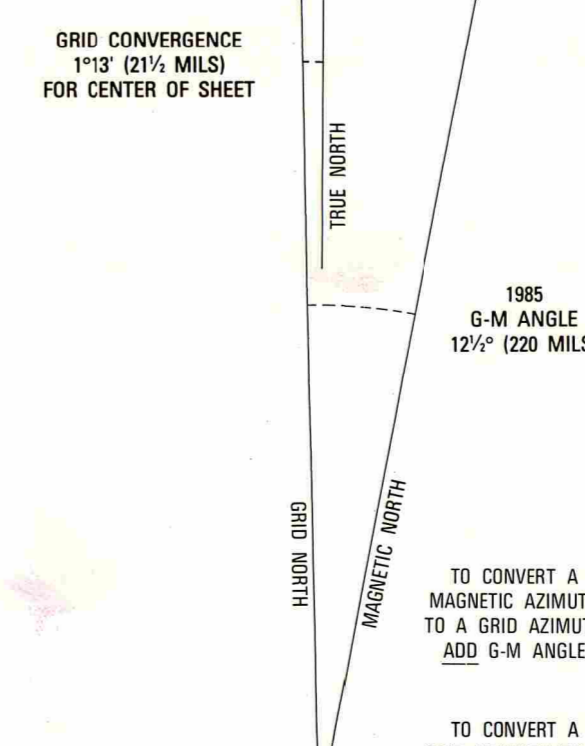


LEGEND
CAUTION: ALL TELEPHONE AND ELECTRIC SERVICE LINES ARE NOT SHOWN.
A LANE ON THIS MAP IS CONSIDERED TO BE 2.5 METERS WIDE.
IN DEVELOPED AREAS ONLY THROUGH ROADS ARE CLASSIFIED.
THERE MAY BE PRIVATE INHOLDINGS WITHIN THE BOUNDARIES OF THE NATIONAL OR STATE RESERVATIONS SHOWN ON THIS MAP.

- ROADS: Divided highway with median strip, Primary, all weather, hard surface, Secondary, all weather, hard surface, Light duty, all weather, hard or improved surface, Fair or dry weather, unimproved surface, Trail, Route markers: Interstate, Federal, State, County, parish, Civil township, town, Incorporated city, village, town, Reservation: National, State, Military
- RAILROADS: Standard gauge 1.44m - 4'8 1/2", Single track, Multiple track, Nonoperating, Railroad station: Location known, Location unknown, Car line, Railroad bridge, Tunnel: Highway, Railroad
- BOUNDARIES: National, with monument, State, territory, County, parish, Civil township, town, Incorporated city, village, town, Reservation: National, State, Military
- Power transmission line, Buildings, Structures, Church, School, Power substation, Windmill, Watermill, Well, Tank, Mine shaft, Open pit mine or quarry, Horizontal control station, Bench mark, monument, Bench mark, nonmonumented, Spot elevation in meters, Levee, dike, dikes, Bluffs, cliffs, Woodland, Scattered trees, Scrub, Vineyard, Orchard, plantation, Intermittent lake, Dam, Earthen, Masonry, Stream, Perennial, Intermittent, Marsh, swamp, Small falls, Large falls, Small rapids, Large rapids



ELEVATIONS IN METERS
CONTOUR INTERVAL 20 METERS
ELLIPSOID: 1,000-METER UTM ZONE 13 (BLACK NUMBERED LINES)
10,000-FOOT STATE GRID TICS, NEW MEXICO (CENTRAL AND WEST ZONES)
PROJECTION: TRANSVERSE MERCATOR
VERTICAL DATUM: NATIONAL GEODETIC VERTICAL DATUM OF 1929
HORIZONTAL DATUM: 1927 NORTH AMERICAN DATUM
CONTROL BY: USGS, NOS/NOAA
PREPARED BY: U.S. GEOLOGICAL SURVEY
PUBLISHED BY: DMA/HTC 12-89
FOR SALE BY U.S. GEOLOGICAL SURVEY, DENVER, COLORADO 80225 OR RESTON, VIRGINIA 22092



BOUNDARIES

Sandoval County
Cibola County
Bernalillo County

ADJOINING SHEETS

4554 IV	4554 I	4554 V
4554 III	4554 II	4554 III
4553 IV	4553 I	4553 V

