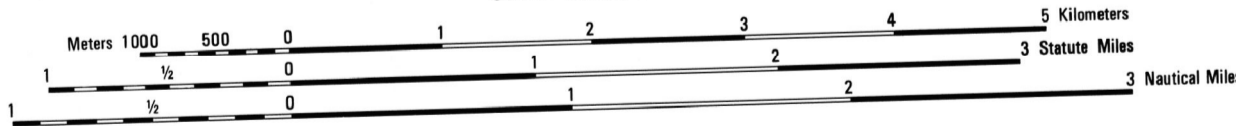


Prepared by the U.S. Geological Survey for publication by the Defense Mapping Agency
 MAP INFORMATION AS OF 1981.

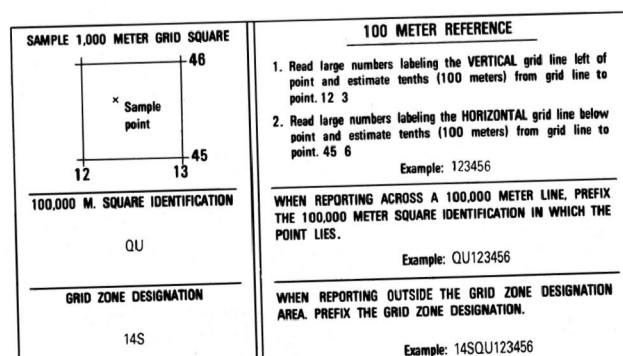


ELEVATIONS IN METERS

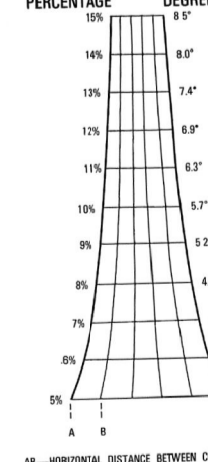
CONTOUR INTERVAL 10 METERS

SPHEROID: CLARKE 1866
 GRID: 1000-METER UTM ZONE 14 (BLACK NUMBERED LINES)
 10,000-FOOT STATE GRID TICS, KANSAS (WHITE NUMBERED TICKS)
 PROJECTION: TRANSVERSE MERCATOR
 VERTICAL DATUM: NATIONAL GEODETIC VERTICAL DATUM OF 1929
 HORIZONTAL DATUM: 1927 NORTH AMERICAN DATUM
 CONTROL: U.S. GEOLOGICAL SURVEY
 PREPARED BY: U.S. GEOLOGICAL SURVEY
 PUBLISHED BY: DMA 5/86
 Reprinted by NIMA 9-91

FOR SALE BY U.S. GEOLOGICAL SURVEY, DENVER, COLORADO 80225
 OR RESTON, VIRGINIA 22092



SLOPE GUIDE

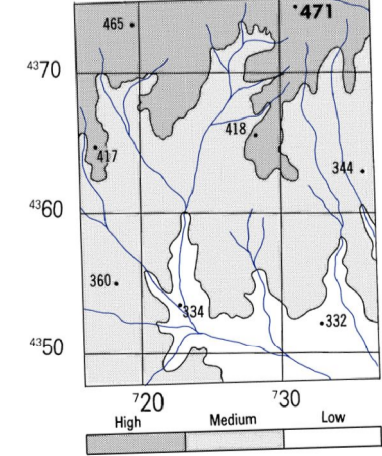


BOUNDARIES

Pottawatomie County	6662 II	6762 III	6862 II
	6662 I	6762 IV	6862 I
	6662 III	6762 I	6862 III

Sheet 6762 IV falls within NJ 14-2, 15-1, 1-293,000

ELEVATION GUIDE



- LEGEND**
 CAUTION: ALL TELEPHONE AND ELECTRIC SERVICE LINES ARE NOT SHOWN.
 A LINE ON THIS MAP IS CONSIDERED TO BE 2.5 METERS WIDE.
 THERE MAY BE PRIVATE INHOLDINGS WITHIN THE BOUNDARIES OF THE NATIONAL OR STATE RESERVATIONS SHOWN ON THIS MAP.
- Roads: Divided highway with median strip, Primary, all weather, hard surface, Secondary, all weather, hard surface, Light duty, all weather, hard or improved surface, Fair or dry weather, unpaved surface, Trail, Route markers: Interstate, Federal, State, Bridge
 - RAILROADS (Standard gauge 1.44m - 4'9 1/2"): Single track, Multiple track, Nonoperating, Railroad station: Location known, Location unknown, Car line, Railroad bridge, Tunnel: Highway, Railroad
 - BOUNDARIES: National, with monument, State, territory, County, parish, Civil township, town, Incorporated city, village, town, Reservation: National, State, Military
 - Power transmission line, Building, Church, School, Power substation, Windmill, Watermill, Well, Tank, Mine shaft, Open pit mine or quarry, Horizontal control station, Bench mark, monument, Bench mark, non-monumented, Spot elevations in meters, Leases, rite, dikes, Bluffs, cliffs, Woodland, Scattered trees, Scrub, Vineyard, Orchard, plantation, Interment site: Cem: Earth, Masonry, Stream: Perennial, Intermittent, Marsh, swamy, Small falls, Large falls, Small rapids, Large rapids

THIS MAP IS RED-LIGHT READABLE

