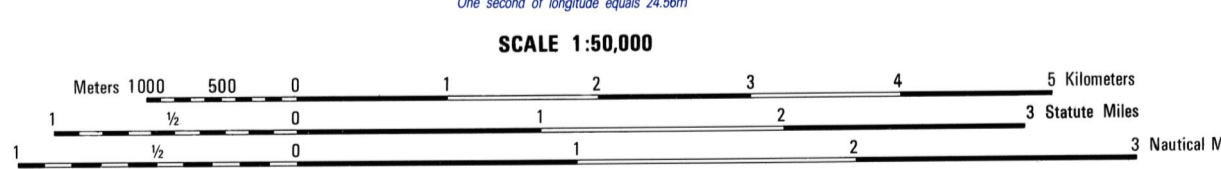
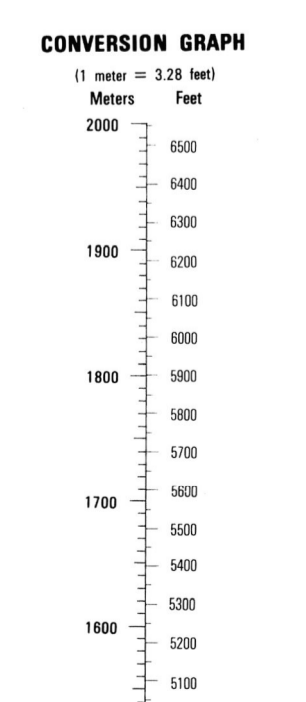


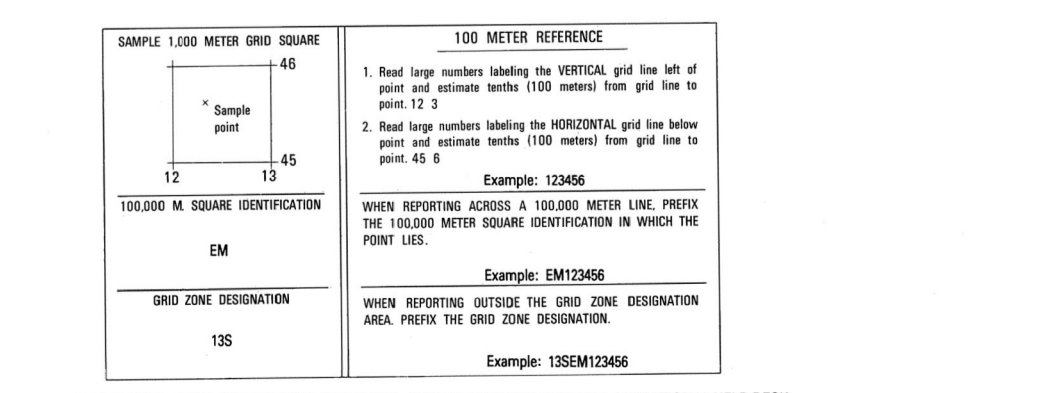
Prepared by the U.S. Geological Survey for publication by the Defense Mapping Agency Hydrographic/Topographic Center, Washington, D.C. MAP INFORMATION AS OF 1983.



LEGEND table with symbols for roads, boundaries, structures, and other features.



ELEVATIONS IN METERS. CONTOUR INTERVAL 20 METERS. GRID ZONE DESIGNATION: 12S UTM ZONE 13 (BLACK NUMBERED LINES). CLARKE 1866 10,000 FOOT STATE GRID TICS, COLORADO (SOUTH ZONE) TRANSVERSE MERCATOR. NATIONAL GEODETIC VERTICAL DATUM OF 1929 HORIZONTAL DATUM: 1983 NORTH AMERICAN DATUM. CONTROL BY: USGS AND NOS/NOAA. PREPARED BY: U.S. GEOLOGICAL SURVEY.



THIS MAP IS RED-LIGHT READABLE

BOUNDARIES and ADJOINING SHEETS table.

