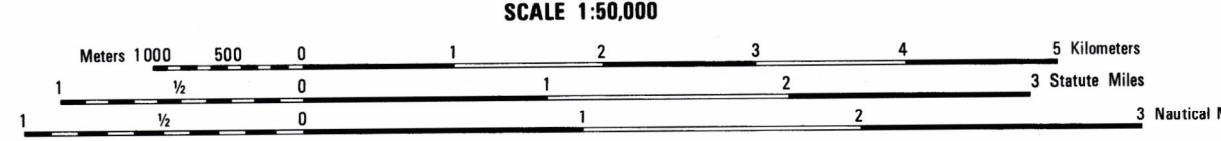



Prepared by the U.S. Geological Survey for publication by the Defense Mapping Agency Hydrographic/Topographic Center, Bethesda, MD
 MAP INFORMATION AS OF 1993

LEGEND
 CAUTION: ALL TELEPHONE AND ELECTRIC SERVICE LINES ARE NOT SHOWN.
 A LANE ON THIS MAP IS CONSIDERED TO BE 3.3 METERS WIDE.
 UNDEVELOPED AREAS ONLY THROUGH ROADS ARE CLASSIFIED.
 THERE MAY BE PRIVATE INHOLDINGS WITHIN THE BOUNDARIES OF THE NATIONAL OR STATE RESERVATIONS SHOWN ON THIS MAP.

- ROADS**
- Divided highway with median strip
- Primary, all weather, hard surface
- Secondary, all weather, hard surface
- Light duty, all weather, hard or improved surface
- Fair or dry weather, unimproved surface
- Tail
- Road markers: Interstate, Federal, State
- Grade
- Railroads (Standard gauge 1.44m - 4'8 1/2")
- Single track
- Multiple track
- Nonoperating
- Railroad station: Location known; Location unknown
- Car line
- Railroad bridge
- Tunnel: Highway, Railroad
- BOUNDARIES**
- National, with monument
- State, territory
- County, parish
- Civil township, town
- Incorporated city, village, town
- Reservation: National, State, Military
- Power transmission line
- Buildings
- Structures
- Church, school
- Power substation
- Windmill
- Well, tank
- Mine shaft
- Open pit mine or quarry
- Horizontal control station
- Bench mark, monumented
- Bench mark, non-monumented
- Spot elevations in meters
- Levee, rim, dike
- Bluffs, cliffs
- Woodland
- Scattered trees: Scrub
- Vineyard, Orchard, plantation
- Intermittent lake: Dam: Earthen, Masonry
- Stream: Perennial, Intermittent
- Marsh, swamp
- Small falls, Large falls
- Small rapids, Large rapids

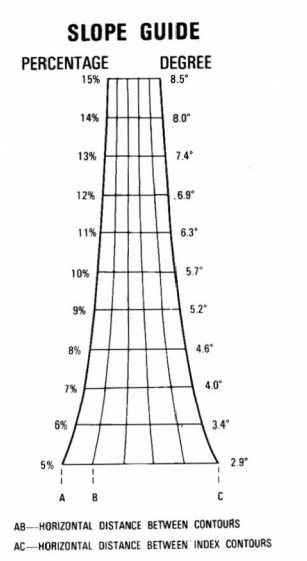


ELEVATIONS IN METERS
CONTOUR INTERVAL 10 METERS



ELLIPSOID WORLD GEODETIC SYSTEM 1984
GRID 1,000-METER UTM ZONE 13 (BLACK NUMBERED LINES)
PRODUCTION 5,000-METER STATE GRID TICKS, COLORADO (SOUTH ZONE)
VERTICAL DATUM TRANSVERSE MERCATOR
HORIZONTAL DATUM NATIONAL GEODETIC VERTICAL DATUM OF 1929
CONTROL BY U.S. GEOLOGICAL SURVEY
PUBLISHED BY U.S. GEOLOGICAL SURVEY
 Reprinted by NSA 04-04
 FOR SALE BY U.S. GEOLOGICAL SURVEY, DENVER, COLORADO 80225
 OR RESTON, VIRGINIA 22092

THIS MAP IS RED-LIGHT READABLE



BOUNDARIES

Las Animas County

ADJOINING SHEETS

5158 III	5158 II	5258 III
5158 IV	5158 I	5258 IV
5158 III	5158 II	5258 III

