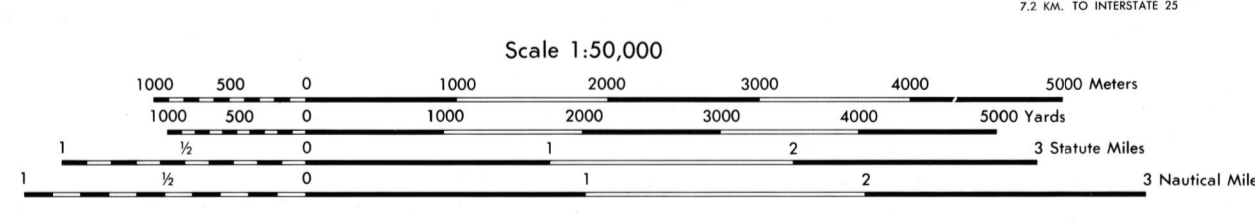


Prepared and published by the Defense Mapping Agency
Topographic Center, Washington, D. C.

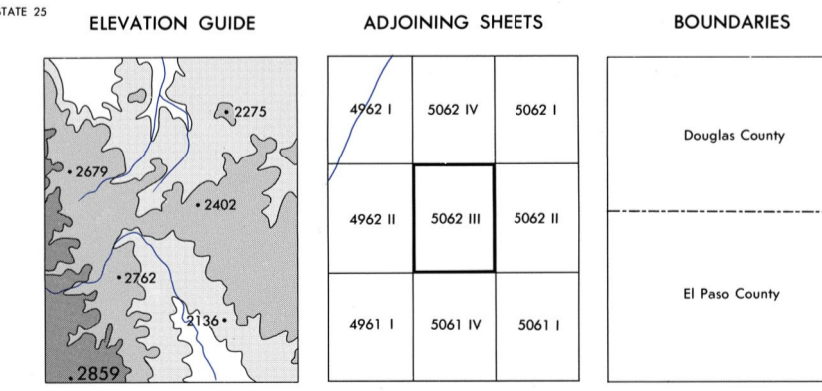
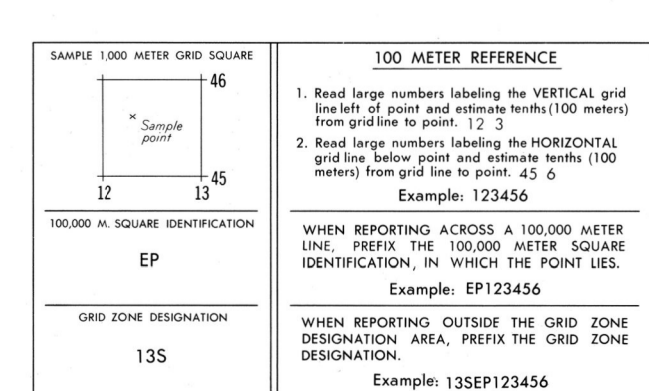


- LEGEND**
- ON THIS MAP, A LANE IS GENERALLY CONSIDERED AS BEING A MINIMUM OF 2.5 METERS (8 FEET) IN WIDTH.
- ROADS**
 - Divided highway with median strip
 - Primary, all weather, hard surface
 - Secondary, all weather, hard surface
 - Light duty, all weather, hard or improved surface
 - Fair or dry weather, unimproved surface
 - Trail
 - RAILROADS**
 - Standard gauge (1.44m, 4'8 1/2")
 - Single track
 - Multiple track
 - Nonoperating
 - Railroad station, location known, location unknown
 - Railroad bridge, with superstructure, without superstructure
 - Tunnel, highway, railroad
 - Power transmission line
 - BOUNDARIES**
 - National, with monument
 - State, territory
 - County, parish
 - Civil township, town
 - Incorporated city, village, town
 - Reservated, National, state, Military
 - Developed areas**
 - Buildings, Structures
 - Church, School
 - Power substation
 - Windmill, Watermill
 - Well, Tank
 - Mine shaft
 - Open pit mine or quarry
 - Horizontal control station
 - Bench mark, monument
 - Bench mark, non-monumented
 - Spot elevations in meters: Checked, Unchecked
 - Levers, rims, dikes
 - Bluffs, cliffs
 - Woodland**
 - Scattered trees, scrub
 - Vineyard, Orchard, plantation
 - Intermittent lake, Dam, Masonry, Earthen
 - Stream, Perennial, Intermittent
 - Marsh, swamp
 - Small rapids, Small falls
 - Large rapids, Large falls

CONTOUR INTERVAL APPROXIMATELY 25 METERS
CONTOUR VALUES HAVE BEEN CONVERTED FROM FEET TO METERS

Spheroid: CLARKE 1866
Grid: 1000 METER UTM ZONE 13
Projection: TRANSVERSE MERCATOR
Vertical Datum: 1929 NATIONAL GEODETIC HORIZONTAL DATUM
Horizontal Datum: 1927 NORTH AMERICAN
Control by: USGS AND NOS

Reprint by NIMA 01-00



THIS MAP IS RED-LIGHT READABLE
USERS SHOULD REFER CORRECTIONS, ADDITIONS, AND COMMENTS TO THE NSA OPERATIONAL HELP DESK:
1-800-455-0899; COMMERCIAL 314-263-4864; OSN 863-4864; OR WRITE TO: DIRECTOR, NATIONAL GEOSPATIAL INTELLIGENCE AGENCY, ATTN: ES, MAIL STOP L-88, 4600 SANGAMORE ROAD, BETHESDA, MD 20816-9003.

NSN 7643014044009
NGA Ref No V777X50623