



Prepared by the U.S. Geological Survey for publication by the Defense Mapping Agency Hydrographic/Topographic Center, Washington, D.C.  
MAP INFORMATION AS OF 1983.



ELEVATIONS IN METERS  
CONTOUR INTERVAL 20 METERS



SPHEROID ..... CLARKE 1866  
GRID ..... UTM ZONE 13  
PROJECTION ..... TRANSVERSE MERCATOR  
VERTICAL DATUM ..... 1929  
HORIZONTAL DATUM ..... 1927 NORTH AMERICAN DATUM  
CONTROL BY ..... USGS AND NOS/NOAA  
PREPARED BY ..... U.S. GEOLOGICAL SURVEY  
Reprinted by NIMA 03-00

FOR SALE BY U.S. GEOLOGICAL SURVEY  
DENVER, COLORADO 80225, OR RESTON, VIRGINIA 22092

USERS SHOULD REFER TO CORRECTIONS, ADDITIONS, AND COMMENTS TO THE NIMA CUSTOMER HELP DESK:  
1-800-485-8088 COMMERCIAL 24 HOURS; 1-800-485-8082 OR WRITE TO: DIRECTOR, NATIONAL IMAGERY AND MAPPING AGENCY, ATTN: COD, MAIL STOP 37, 4600 SANGAMORE ROAD, BETHESDA, MD 20815-5003.

- LEGEND**  
CAUTION: ALL TELEPHONE AND ELECTRIC SERVICE LINES ARE NOT SHOWN.  
A LANE ON THIS MAP IS CONSIDERED TO BE 2.5 METERS WIDE.  
IN DEVELOPED AREAS ONLY THROUGH ROADS ARE CLASSIFIED.  
THERE MAY BE PRIVATE ENCLOSURES WITHIN THE BOUNDARIES OF THE NATIONAL OR STATE RESERVATIONS SHOWN ON THIS MAP.
- |  |  |
|--|--|
| <ul style="list-style-type: none"> <li>Divided highway with median strip</li> <li>Primary, all weather, hard surface</li> <li>Secondary, all weather, hard surface</li> <li>Light duty, all weather, hard or improved surface</li> <li>Fair or dry weather, unimproved surface</li> <li>Trail</li> <li>Route markers: Interstate, Federal, State</li> <li>Bridge</li> <li>Railroads (Standard gauge 1.44m - 4'8 1/2")</li> <li>Single track</li> <li>Multiple track</li> <li>Spot elevations in meters</li> <li>Leaves, vines, dikes</li> <li>Bluffs, cliffs</li> <li>Windbreak</li> <li>Scattered trees: Scrub</li> <li>Vineyard, Orchard, plantation</li> <li>Intermittent lake: Dam, Earthen, Masonry</li> <li>Stream: Perennial, Intermittent</li> <li>Marsh, swamp</li> <li>Small falls, Large falls</li> <li>Small rapids, Large rapids</li> </ul> | <ul style="list-style-type: none"> <li>Power transmission line</li> <li>Buildings</li> <li>Structures</li> <li>Church, School</li> <li>Power substation</li> <li>Windmill, Watermill</li> <li>Well, Tank</li> <li>Mine shaft</li> <li>Open pit mine or quarry</li> <li>Horizontal control station</li> <li>Bench mark, monument</li> <li>Bench mark, non-monumental</li> <li>Spot elevations in meters</li> <li>Leaves, vines, dikes</li> <li>Bluffs, cliffs</li> <li>Windbreak</li> <li>Scattered trees: Scrub</li> <li>Vineyard, Orchard, plantation</li> <li>Intermittent lake: Dam, Earthen, Masonry</li> <li>Stream: Perennial, Intermittent</li> <li>Marsh, swamp</li> <li>Small falls, Large falls</li> <li>Small rapids, Large rapids</li> </ul> |
|--|--|
- ROADS**  
Divided highway with median strip  
Primary, all weather, hard surface  
Secondary, all weather, hard surface  
Light duty, all weather, hard or improved surface  
Fair or dry weather, unimproved surface  
Trail  
Route markers: Interstate, Federal, State  
Bridge  
Railroads (Standard gauge 1.44m - 4'8 1/2")  
Single track  
Multiple track  
Spot elevations in meters  
Leaves, vines, dikes  
Bluffs, cliffs  
Windbreak  
Scattered trees: Scrub  
Vineyard, Orchard, plantation  
Intermittent lake: Dam, Earthen, Masonry  
Stream: Perennial, Intermittent  
Marsh, swamp  
Small falls, Large falls  
Small rapids, Large rapids
- BOUNDARIES**  
National, with monument  
State territory  
County, parish  
Civil township, town  
Incorporated city, village, town  
Reservation: National, State, Military

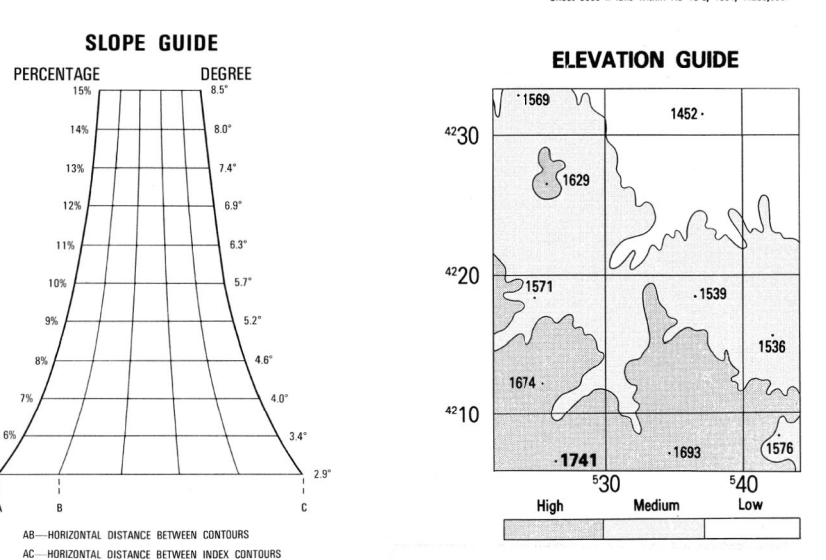
**BOUNDARIES**

Public County

**ADJOINING SHEETS**

5060 IV	5060 I	5100 IV
5060 III	5060 II	5100 III
5059 IV	5059 I	5109 IV

Sheet 5060 II with within No. 134, 150, 152, 153, 154



USGS 38104-A5-TM-050  
NSN 7643014057674  
NIMA Ref No. V777X50602