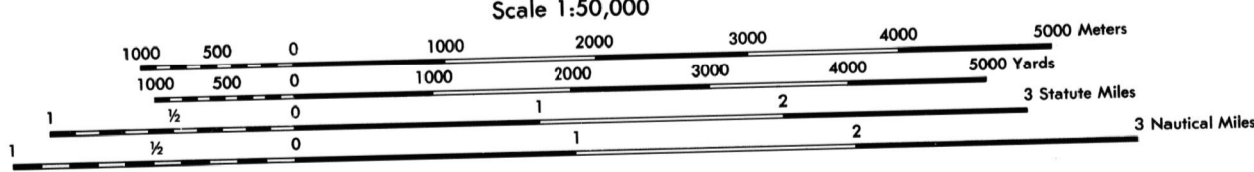


Prepared and published by the Defense Mapping Agency  
Topographic Center, Washington, D. C.

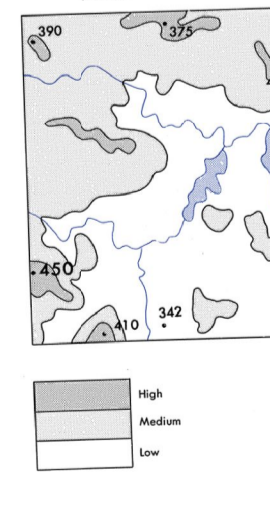
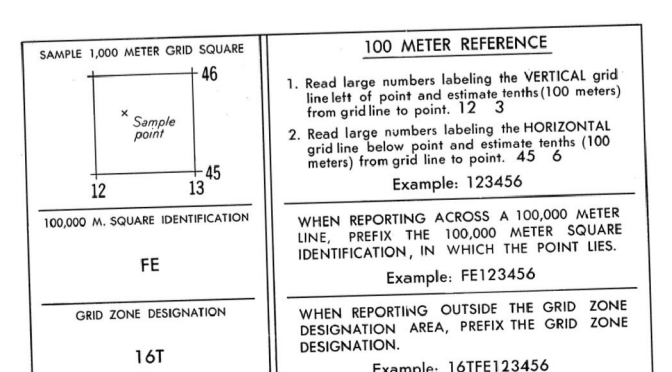


- LEGEND**
- ON THIS MAP, A LANE IS GENERALLY CONSIDERED AS BEING A MINIMUM OF 2.5 METERS (8 FEET) IN WIDTH
- ROADS**
    - Divided highway with median strip
    - Primary all weather, hard surface, two or more lanes wide
    - Secondary all weather, hard surface, two or more lanes wide
    - Light duty, all weather, hard or improved surface
    - Fair or dry weather, unimproved surface
    - Trail
    - Route markers Interstate, Federal, State
    - Railroads (Standard gauge: 1.44m - 4'8 1/2")
    - Single track
    - Multiple track, non-operating
    - Railroad station. Position known; Position unknown
    - Car line
  - BOUNDARIES**
    - National
    - State, territory
    - County, parish, municipal
    - City township, precinct, town, hamlet
    - Incorporated city, village, town, hamlet
    - Reservation: National, state, military
    - Power transmission line
  - Buildings or structures**
    - Church, school
    - Watermill
    - Windmill, wind pump
    - Mine, vertical shaft
    - Mine, horizontal shaft
    - Open pit mine or quarry, inactive
    - Open pit mine or quarry, active
    - Horizontal control station
    - BM x 246
    - Beach mark, non-monumented
    - Beach mark, monumented
    - Spot elevation in meters: Checked, Unchecked
    - Woodland; Scrub
    - Vineyard; Orchard
    - Intermittent lake
    - Perennial stream, dam
    - Marsh or swamp
    - Rapids, falls
    - Large rapids, large falls

**ELEVATIONS IN METERS**

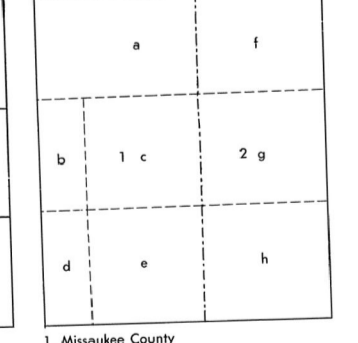
CONTOUR INTERVAL 5 METERS  
SUPPLEMENTARY CONTOURS 2.5 METERS

SPHEROID: CLARKE 1866  
GRID: 1,000 METER UTM ZONE 16  
TRANSVERSE MERCATOR  
PROJECTION: NATIONAL GEODETIC VERIFICATION  
VERTICAL DATUM: 1929 NORTH AMERICAN DATUM  
HORIZONTAL DATUM: 1977 NORTH AMERICAN DATUM  
CONTROL BY: USCGS AND USCGS



**ADJOINING SHEETS**

3973 II	4073 III	4073 II
3972 I	4072 IV	4072 I
3972 II	4072 III	4072 II



- BOUNDARIES**
- Missaukee County
  - Norwich Township
  - West Branch Township
  - Enterprise Township
  - Aetna Township
  - Butterfield Township
  - Roscommon County
  - Ipsco Township
  - Lake Township
  - Roscommon Township

THIS MAP IS RED-LIGHT READABLE

USERS SHOULD REFER CORRECTIONS, ADDITIONS, AND COMMENTS TO THE NGA OPERATIONAL HELP DESK: 1-800-455-0899; COMMERCIAL 314-263-4884; OR WRITE TO: DIRECTOR, NATIONAL GEOSPATIAL-INTelligence AGENCY, ATTN: ES, MAIL STOP 1-98, 4800 SANGAMORE ROAD, BETHESDA, MD 20818-9002.

FOR SALE BY U.S. GEOLOGICAL SURVEY, RESTON, VIRGINIA 22092

NSN 7643014043974  
NGA Ref No. V762X40724