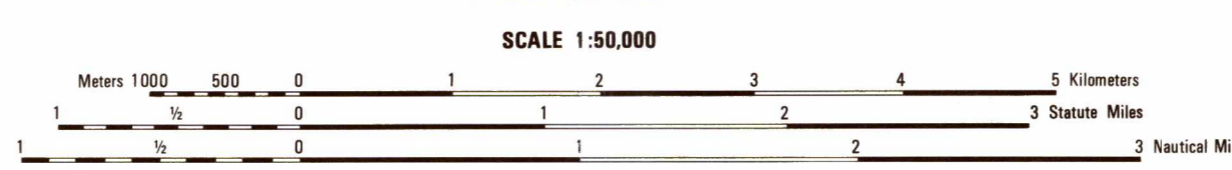


HYDROGRAPHIC DATUM MEAN LOWER LOW WATER

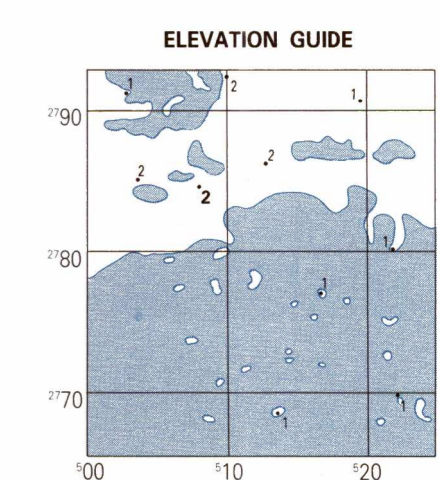
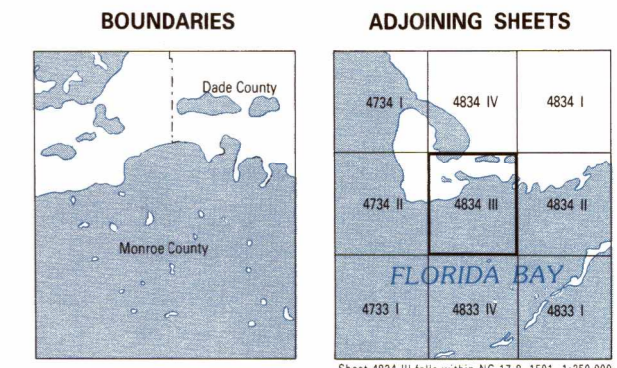
- Depth curve (interior)
- Foreshore flats
- Rocks (exposed)
- Wreck: Exposed
- Wharf, pier
- Mangrove
- Oil/gas rig



ELEVATIONS IN METERS
MAXIMUM ELEVATION 2 METERS

SPHEROID CLARKE 1866
GRID 1,000-METER UTM ZONE 17 (BLACK NUMBERED LINES)
PROJECTION TRANSVERSE MERCATOR
VERTICAL DATUM NATIONAL GEODETIC VERTICAL DATUM OF 1929
HORIZONTAL DATUM 1927 NORTH AMERICAN DATUM
CONTROL U.S. GEOLOGICAL SURVEY
PREPARED BY U.S. GEOLOGICAL SURVEY
PUBLISHED BY DMA 9-95
Reprinted by NSA GS-06

CONVERSION GRAPH
 1 meter = 3.28 feet



Prepared by the U. S. Geological Survey for publication by the Defense Mapping Agency Hydrographic Topographic Center, Washington, D. C.
 MAP INFORMATION AS OF 1984.

- LEGEND**
- ROADS: Divided highway with median strip, Primary, all weather, hard surface, Secondary, all weather, hard surface, Light duty, all weather, hard or improved surface, Fair or dry weather, unimproved surface, Trail, Route markers: Interstate, Federal, State, Bridge, Railroad (Standard gauge 1.44m - 4'8 1/2"), Multiple track, Nonoperating, Railroad station: Location known, Location unknown, Car line, Railroad bridge, Tunnel: Highway, Railroad
 - BOUNDARIES: National, with monument, State, parish, Civil township, town, Incorporated city, village, town, Reservation: National, State, Military
 - Power transmission line, Buildings, Structure, Church, School, Power substation, Windmill, Watermill, Well, Tank, Mine shaft, Open pit mine or quarry, Historical control station, Bench mark, monumented, BM x 219.2, Bench mark, non-monumented, Spot elevations in meters, Levees, rims, dikes, Bluffs, cliffs, Woodland, Scattered trees: Scrub, Vineyard, Orchard, plantation, Intermittent lake, Dam, Earthen, Masonry, Stream: Perennial, Intermittent, Marsh, swamp, Small falls, Large falls, Small rapids, Large rapids