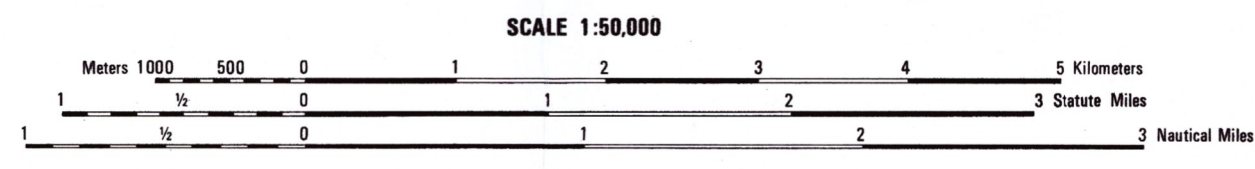


Prepared by the U.S. Geological Survey for publication by the Defense Mapping Agency Hydrographic/Topographic Center, Washington, D.C.
MAP INFORMATION AS OF 1984

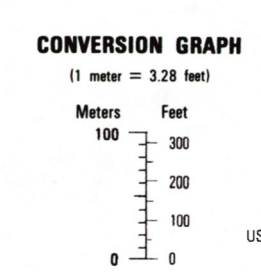
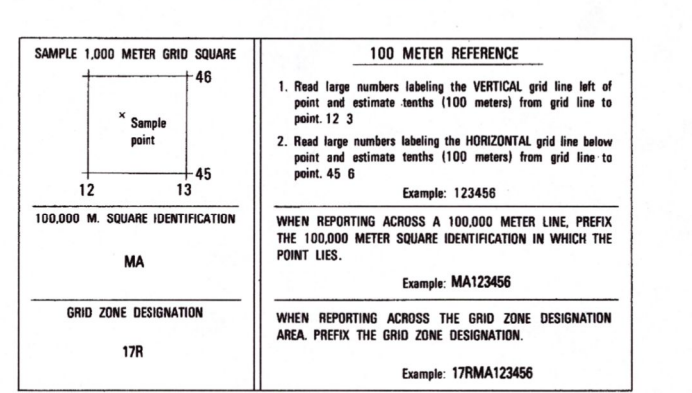


ELEVATIONS IN METERS

CONTOUR INTERVAL 5 METERS
SUPPLEMENTARY CONTOURS 2.5 METERS

SPHEROID: CLARKE 1866
GRID: 1,000-METER UTM ZONE 17 (BLACK NUMBERED LINES)
PROJECTION: TRANSVERSE MERCATOR
HORIZONTAL DATUM: NATIONAL GEODETIC VERTICAL DATUM OF 1929
VERTICAL DATUM: 1927 NORTH AMERICAN DATUM
CONTROL: U.S. GEODOLAND AND USCE
PREPARED BY: U.S. GEOLOGICAL SURVEY

Reprinted by NIMA 03-00
FOR SALE BY U.S. GEOLOGICAL SURVEY, DENVER, COLORADO 80225
OR RESTON, VIRGINIA 22092



- LEGEND**
- CAUTION: ALL TELEPHONE AND ELECTRIC SERVICE LINES ARE NOT SHOWN. A LINE ON THIS MAP IS CONSIDERED TO BE 2.5 METERS WIDE. IN DEVELOPED AREAS ONLY THROUGH ROADS ARE CLASSIFIED. THERE MAY BE PRIVATE INHOLDINGS WITHIN THE BOUNDARIES OF THE NATIONAL OR STATE RESERVATIONS SHOWN ON THIS MAP. SLOPES ON THIS MAP ARE LESS THAN 10%.
- ROADS: Divided highway with median strip, Primary, all weather, hard surface, Secondary, all weather, hard surface, Light duty, all weather, hard or improved surface, Fair or dry weather, unpaved surface, Trail, State markers: Interstate, Federal, State, BRIDGES: Standard gauge 1.44m - 4'8 1/2", Single track, Multiple track, Nonoperating, Railroad station: Location known, Location unknown, Car line, Railroad bridge, Tunnel Highway, Railroad
 - BOUNDARIES: National, with monument, State, territory, County, parish, Civil township, town, Incorporated city, village, town, Reservation: National, State, Military
 - Power transmission line, Buildings, Structures, Church, School, Power substation, Windmill, Watermill, Well, Tank, Mine shaft, Open pit mine or quarry, Horizontal control station, Bench mark, monument, Bench mark, non-monumented, Spot elevations in meters, Levers, rims, disks, Bluffs, cliffs, Woodland, Scattered trees, Scrub, Vineyard, Orchard, plantation, Intermittent lake, Dam, Earth, Masonry, Stream, Perennial, Intermittent, Marsh, swamp, Small falls, Large falls, Small rapids, Large rapids

