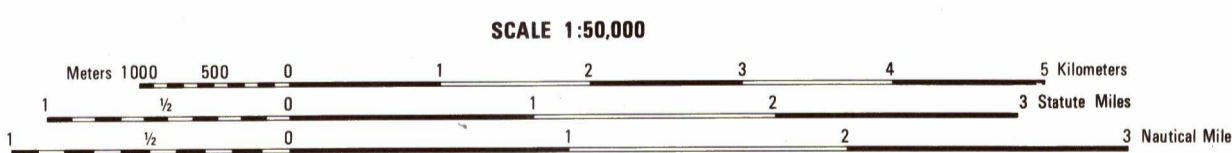




Prepared by the U. S. Geological Survey for publication by the Defense Mapping Agency Hydrographic/Topographic Center, Washington, D. C.  
 MAP INFORMATION AS OF 1983.

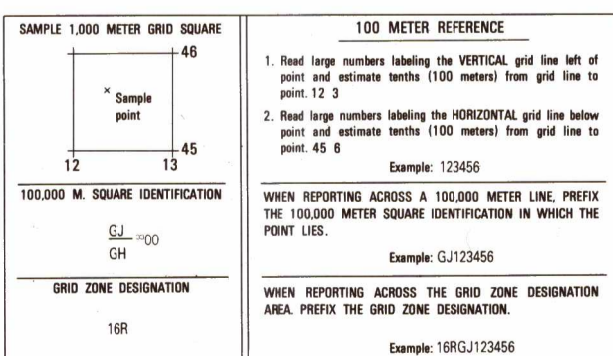


ELEVATIONS IN METERS


CONTOUR INTERVAL 5 METERS

SPHEROID: CLARKE 1866  
 GRID: 100-METER UTM ZONE 18 (BLACK NUMBERED LINES)  
 PROJECTION: TRANSVERSE MERCATOR  
 HORIZONTAL DATUM: NATIONAL GEODETIC DATUM OF 1983  
 VERTICAL DATUM: NATIONAL GEODETIC DATUM OF 1983  
 PREPARED BY: U.S. GEOLOGICAL SURVEY

FOR SALE BY U.S. GEOLOGICAL SURVEY, RESTON, VIRGINIA 22092



CONVERSION GRAPH



LEGEND  
 CAUTION: ALL TELEPHONE AND ELECTRIC SERVICE LINES ARE NOT SHOWN.  
 A LANE ON THIS MAP IS CONSIDERED TO BE 2.5 METERS WIDE.  
 IN DEVELOPED AREAS ONLY THROUGH ROADS ARE CLASSIFIED.  
 THERE MAY BE PRIVATE HIGHLIGHTS WITHIN THE BOUNDARIES OF THE NATIONAL OR STATE RESERVATIONS SHOWN ON THIS MAP.

- ROADS**
  - Divided highway with median strip
  - Primary, all weather, hard surface
  - Secondary, all weather, hard surface
  - Light duty, all weather, hard or improved surface
  - Fair or dry weather, unimproved surface
  - Trail
  - Road markers: Interstate, Federal, State
  - BRIDGES (Standard gauge 1.44m - 4'8 1/2")
  - Multiple track
  - Nonoperating
  - Railroad station: Location known; Location unknown
  - Car line
  - Railroad bridge
  - Tunnel: Highway, Railroad
- BOUNDARIES**
  - National, with monument
  - State, territory
  - County, parish
  - Civil township, town
  - Incorporated city, village, town
  - Reservation: National, State, Military
- Power transmission line**
- Buildings**
- Structures**
- Church, School**
- Power substation**
- Windmill, Watermill**
- Well, Tank**
- Mine shaft**
- Open pit mine or quarry**
- Horizontal control station**
- Bench mark, monument**
- Bench mark, non-monument**
- Spot elevations in meters**
- Leaves, rims, dikes**
- Bluffs, cliffs**
- Woodland**
- Scattered trees: Scrub**
- Vineyard: Orchard, plantation**
- Intermittent lake, Dam: Earthen, Masonry**
- Stream: Perennial, Intermittent**
- Mud flat, swamp**
- Small falls, Large falls**
- Small rapids, Large rapids**

