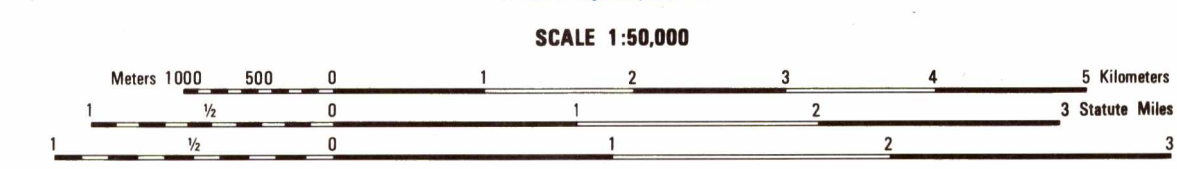


HYDROGRAPHIC DATUM MEAN LOWER LOW WATER

Depth curve (meters)
 Freshwater flow
 Rocks (meters)
 Whisk: Exposed: Surken with masts exposed
 Whisk: dry
 Steep
 Oil/gas rig

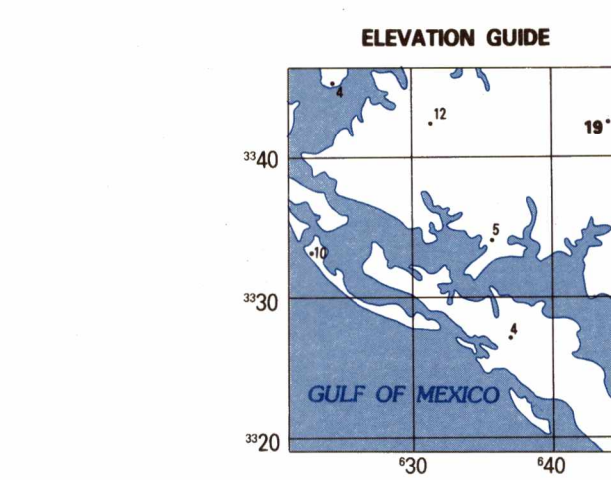
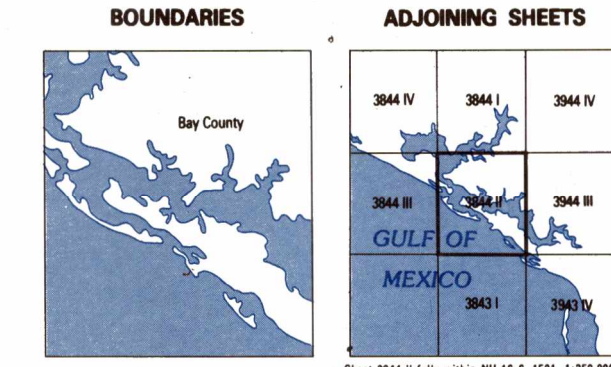
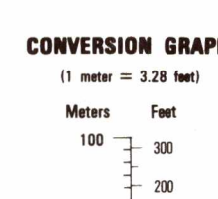
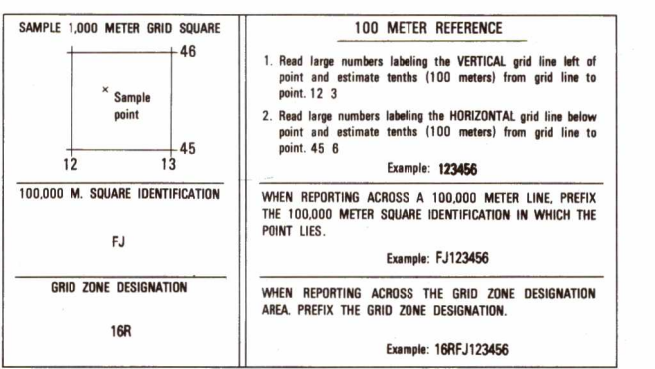


ELEVATIONS IN METERS

CONTOUR INTERVAL 5 METERS

SPHEROID CLARKE 1866
 GRID 1,000-METER UTM ZONE 18 (BLACK NUMBERED LINES)
 PROJECTION TRANSVERSE MERCATOR
 VERTICAL DATUM NATIONAL GEODETIC VERTICAL DATUM OF 1929
 HORIZONTAL DATUM 1987 NORTH AMERICAN DATUM
 CONTROL BY USGS AND NOS/NOAA
 PREPARED BY U.S. GEOLOGICAL SURVEY
 PUBLISHED BY DMAPTC 1-85
 Reprinted by MMA 1-01

FOR SALE BY U.S. GEOLOGICAL SURVEY, RESTON, VIRGINIA 22092



- ROADS**
- Divided highway with median strip
 - Primary, all weather, hard surface
 - Secondary, all weather, hard surface
 - Light duty, all weather, hard or improved surface
 - Fair or dry weather, unpaved surface
 - Trail
 - Route markers: Interstate: Federal: State
 - Bridge
 - Railroads (Standard gauge 1.44m - 4'8 1/2")
 - Single track
 - Multiple track
 - Nonoperating
 - Railroad station: Location known: Location unknown
 - Car line
 - Railroad bridge
 - Tunnel: Highway: Railroad
- BOUNDARIES**
- National, with monument
 - State, territory
 - County, parish
 - Civil township, town
 - Incorporated city, village, town
 - Reservation: National: State: Military
- LEGEND**
- Power transmission line
 - Building
 - Structure
 - Church: School
 - Power substation
 - Windmill: Watermill
 - Well: Tank
 - Mine shaft
 - Open pit mine or quarry
 - Horizontal control station
 - Bench mark, monumented
 - Bench mark, non-monumented
 - Spot elevations in meters
 - Leaves, rims, dikes
 - Bluffs, cliffs
 - Woodland
 - Scattered trees: Scrub
 - Vineyard: Orchard: plantation
 - Intermittent lake: Dam: Earthen: Masonry
 - Stream: Perennial: Intermittent
 - Marsh: swamp
 - Small falls: Large falls
 - Small rapids: Large rapids