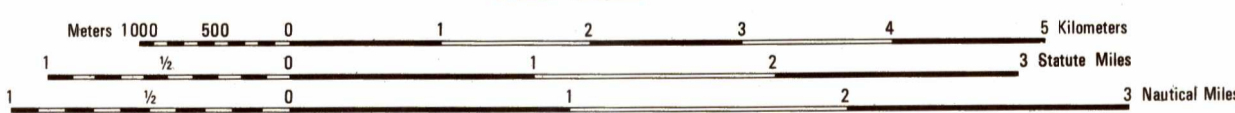


Prepared by the U.S. Geological Survey for publication by the Defense Mapping Agency Hydrographic/Topographic Center, Washington, D.C.

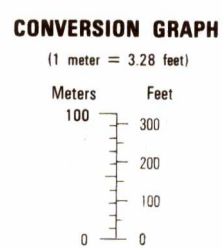
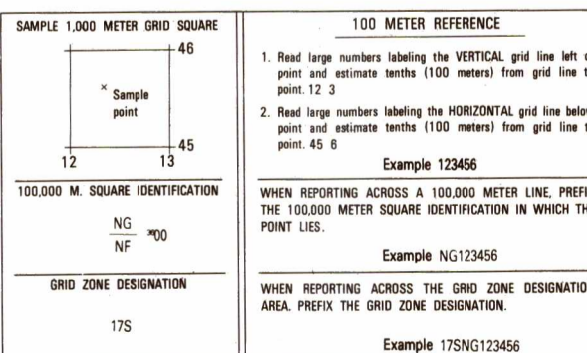
SCALE 1:50,000



ELEVATIONS IN METERS
CONTOUR INTERVAL 5 METERS
SUPPLEMENTARY CONTOURS 25 METERS

SPHEROID: 1985 CLARKE 1866
 GRID: 100,000 FOOT STATE GRID TICS, SOUTH CAROLINA (SOUTH ZONE) TRANSVERSE MERCATOR
 PROJECTION: NATIONAL GEODETIC VERTICAL DATUM OF 1929
 VERTICAL DATUM: 1929 NORTH AMERICAN DATUM
 CONTROL: U.S. AND NOS/DCAA
 PREPARED BY: U.S. GEOLOGICAL SURVEY
 PUBLISHED BY: DMA/TIC 9-85

FOR SALE BY U.S. GEOLOGICAL SURVEY, RESTON, VIRGINIA 22092



LEGEND

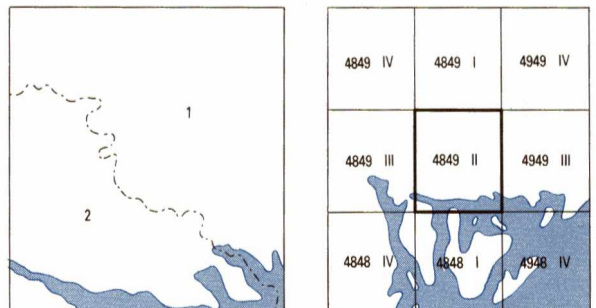
CAUTION: ALL TELEPHONE AND ELECTRIC SERVICE LINES ARE NOT SHOWN.

A LANE ON THIS MAP IS CONSIDERED TO BE 2.5 METERS WIDE. IN DEVELOPED AREAS ONLY THROUGH ROADS ARE CLASSIFIED. THERE MAY BE PRIVATE INHOLDINGS WITHIN THE BOUNDARIES OF THE NATIONAL OR STATE RESERVATIONS SHOWN ON THIS MAP.

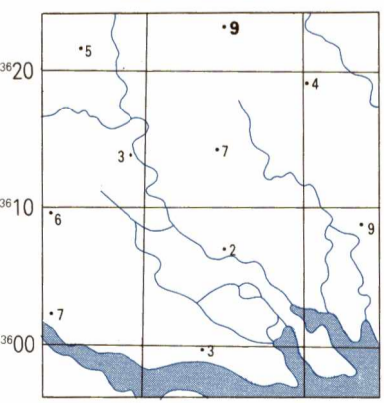
SLOPES ON THIS MAP ARE LESS THAN 5%.

- ROADS**
 Divided highway with median strip
 Primary, all weather, hard surface
 Secondary, all weather, hard surface
 Light duty, all weather, hard or improved surface
 Fair or dry weather, unimproved surface
 Trail
- RAILROADS**
 Standard gauge 1.41m - 4'8 1/2"
 Single track
 Multiple track
 Nonoperating
 Railroad station: Location known; Location unknown
 Car line
- Railroad bridge**
 Tunnel: Highway, Railroad
 National, with monument
 State, territory
 County, parish
 Civil township, town
 Incorporated city, village, town
 Reservation: National, State, Military
- Boundaries**
 National, with monument
 State, territory
 County, parish
 Civil township, town
 Incorporated city, village, town
 Reservation: National, State, Military
- Power transmission line**
 Buildings
 Structures
 Church, School
 Power substation
 Windmill, Watermill
 Well, Tank
 Mine shaft
 Open pit mine or quarry
 Horizontal control station
 Bench mark, monument
 Bench mark, non-monumented
 Spot elevations in meters
 Levees, dikes, dikes
 Bluffs, cliffs
 Woodland
 Scattered trees: Scrub
 Viewshed: Orchard, plantation
 Intermittent lake: Dam, Earthen, Masonry
 Stream: Perennial, Intermittent
 Marsh, swamp
 Small falls: Large falls
 Small rapids: Large rapids
- Other symbols**
 Power transmission line
 Buildings
 Structures
 Church, School
 Power substation
 Windmill, Watermill
 Well, Tank
 Mine shaft
 Open pit mine or quarry
 Horizontal control station
 Bench mark, monument
 Bench mark, non-monumented
 Spot elevations in meters
 Levees, dikes, dikes
 Bluffs, cliffs
 Woodland
 Scattered trees: Scrub
 Viewshed: Orchard, plantation
 Intermittent lake: Dam, Earthen, Masonry
 Stream: Perennial, Intermittent
 Marsh, swamp
 Small falls: Large falls
 Small rapids: Large rapids

BOUNDARIES



ELEVATION GUIDE



USGS 32080-E5-TM-050

NSN 7643014043843

ED. NO. 006

V746X48492