
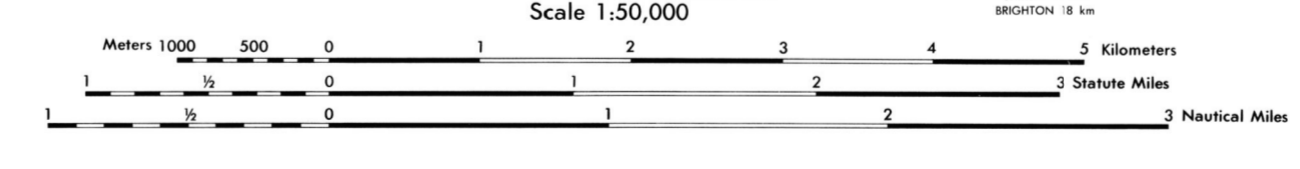


VERTICAL DATUM: SEA LEVEL DATUM OF 1929
 HORIZONTAL DATUM: 1927 NORTH AMERICAN DATUM
 REPRODUCED BY NIMA 05-00



V746
 Prepared by the Army Map Service (PV), Corps of Engineers, U.S. Army, Washington, D.C. Compiled in 1968 from South Carolina, 1:50,000, AMS, Sheet 4749 IV, revised 1941, reliability fair. Planimetric detail revised by photogrammetric methods from aerial photography April 1966. Horizontal and vertical control by USGS. This map complies with the national standard map accuracy requirements. Map not field checked.



EDITION 5-AMS



LEGEND
 Tint indicates built-up areas in which only landmark buildings are shown
 In developed areas, only through roads are classified

Hard surface, heavy duty road, four or more lanes wide	Improved light duty road, street
Hard surface, heavy duty road: two lanes wide; three lanes wide	Unimproved dirt road
Hard surface, medium duty road, four or more lanes wide	Trail
Hard surface, medium duty road: two lanes wide; three lanes wide	Route markers: Interstate: Federal: State
Buildings	Mines: Open pit: Horizontal shaft; Vertical shaft; Prospect
Barns, sheds, greenhouses, stadiums, etc.	Bench mark, monumented
RAILROADS	Bench mark, non-monumented
Standard gauge	Spot elevations in meters
Narrow gauge	Checked: Unchecked
In street	Light, lighthouse: Windmill, windpump
Carline	Woods or brushwood
BOUNDARIES	Orchard; Scrub
National	Intermittent lake
State (with monument)	Intermittent stream: Dam
County	Marsh or swamp
County subdivision	Falls: Rapids
Corporate limits	Large rapids; Large falls
Military reservation	
Other reservation	

ELEVATIONS IN METERS
 CONTOUR INTERVAL 10 METERS
 WITH SUPPLEMENTARY CONTOURS AT 2.5 AND 3 METER INTERVALS
 VERTICAL DATUM: SEA LEVEL DATUM OF 1929

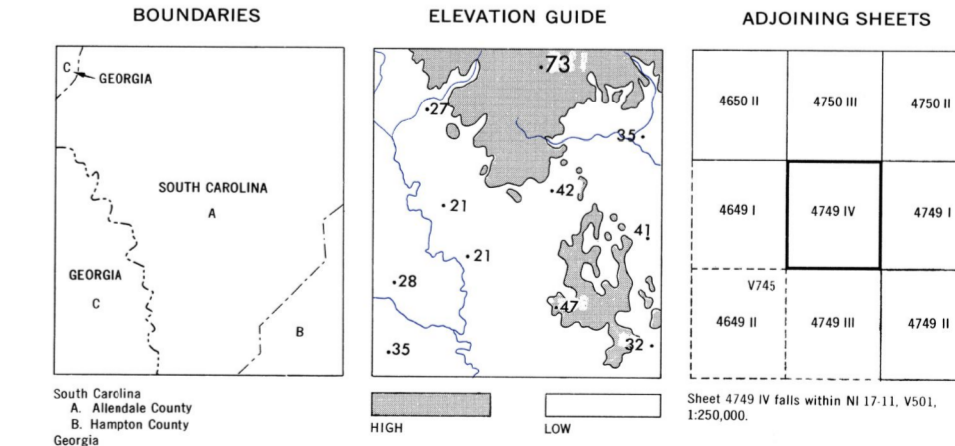
TRANSVERSE MERCATOR PROJECTION
 HORIZONTAL DATUM: 1927 NORTH AMERICAN DATUM
 Reproduced by NIMA 05-00

BLACK NUMBERED LINES INDICATE THE 1,000 METER UNIVERSAL TRANSVERSE MERCATOR GRID, ZONE 17, CLARKE 1866 SPHEROID

USERS SHOULD REFER TO CORRECTIONS, ADDITIONS, AND COMMENTS TO THE NIMA CUSTOMER HELP DESK: 1-800-458-9898 COMMERCIAL; 1-800-526-9002; 1-800-486-9002; OR WRITE TO: DIRECTOR, NATIONAL IMAGERY AND MAPPING AGENCY, ATTN: COO, MAIL STOP P-37, 4800 SANGAMORE ROAD, BETHESDA, MD 20818-5003

FOR SALE BY U. S. GEOLOGICAL SURVEY, RESTON, VIRGINIA 22092

GRID ZONE DESIGNATION: 17S	TO GIVE A STANDARD REFERENCE ON THIS SHEET TO NEAREST 100 METERS
100,000 M. SQUARE IDENTIFICATION	SAMPLE POINT: TRINITY CHURCH
MG	1. Read letters identifying 100,000 meter square in which the point lies.
	2. Locate first VERTICAL grid line to LEFT of point and read LARGE figure labeling the line either in the top or bottom margin, or on the line itself.
	3. Locate first HORIZONTAL grid line BELOW point and read LARGE figure labeling the line either in the left or right margin, or on the line itself.
	4. Estimate tenths from grid line to point.
	5. Estimate tenths from grid line to point.
	6. Estimate tenths from grid line to point.
	7. Estimate tenths from grid line to point.
	8. Estimate tenths from grid line to point.
	9. Estimate tenths from grid line to point.
	10. Estimate tenths from grid line to point.
	11. Estimate tenths from grid line to point.
	12. Estimate tenths from grid line to point.
	13. Estimate tenths from grid line to point.
	14. Estimate tenths from grid line to point.
	15. Estimate tenths from grid line to point.
	16. Estimate tenths from grid line to point.
	17. Estimate tenths from grid line to point.
	18. Estimate tenths from grid line to point.
	19. Estimate tenths from grid line to point.
	20. Estimate tenths from grid line to point.
	21. Estimate tenths from grid line to point.
	22. Estimate tenths from grid line to point.
	23. Estimate tenths from grid line to point.
	24. Estimate tenths from grid line to point.
	25. Estimate tenths from grid line to point.
	26. Estimate tenths from grid line to point.
	27. Estimate tenths from grid line to point.
	28. Estimate tenths from grid line to point.
	29. Estimate tenths from grid line to point.
	30. Estimate tenths from grid line to point.
	31. Estimate tenths from grid line to point.
	32. Estimate tenths from grid line to point.
	33. Estimate tenths from grid line to point.
	34. Estimate tenths from grid line to point.
	35. Estimate tenths from grid line to point.
	36. Estimate tenths from grid line to point.
	37. Estimate tenths from grid line to point.
	38. Estimate tenths from grid line to point.
	39. Estimate tenths from grid line to point.
	40. Estimate tenths from grid line to point.
	41. Estimate tenths from grid line to point.
	42. Estimate tenths from grid line to point.
	43. Estimate tenths from grid line to point.
	44. Estimate tenths from grid line to point.
	45. Estimate tenths from grid line to point.
	46. Estimate tenths from grid line to point.
	47. Estimate tenths from grid line to point.
	48. Estimate tenths from grid line to point.
	49. Estimate tenths from grid line to point.
	50. Estimate tenths from grid line to point.
	51. Estimate tenths from grid line to point.
	52. Estimate tenths from grid line to point.
	53. Estimate tenths from grid line to point.
	54. Estimate tenths from grid line to point.
	55. Estimate tenths from grid line to point.
	56. Estimate tenths from grid line to point.
	57. Estimate tenths from grid line to point.
	58. Estimate tenths from grid line to point.
	59. Estimate tenths from grid line to point.
	60. Estimate tenths from grid line to point.
	61. Estimate tenths from grid line to point.
	62. Estimate tenths from grid line to point.
	63. Estimate tenths from grid line to point.
	64. Estimate tenths from grid line to point.
	65. Estimate tenths from grid line to point.
	66. Estimate tenths from grid line to point.
	67. Estimate tenths from grid line to point.
	68. Estimate tenths from grid line to point.
	69. Estimate tenths from grid line to point.
	70. Estimate tenths from grid line to point.
	71. Estimate tenths from grid line to point.
	72. Estimate tenths from grid line to point.
	73. Estimate tenths from grid line to point.
	74. Estimate tenths from grid line to point.
	75. Estimate tenths from grid line to point.
	76. Estimate tenths from grid line to point.
	77. Estimate tenths from grid line to point.
	78. Estimate tenths from grid line to point.
	79. Estimate tenths from grid line to point.
	80. Estimate tenths from grid line to point.
	81. Estimate tenths from grid line to point.
	82. Estimate tenths from grid line to point.
	83. Estimate tenths from grid line to point.
	84. Estimate tenths from grid line to point.
	85. Estimate tenths from grid line to point.
	86. Estimate tenths from grid line to point.
	87. Estimate tenths from grid line to point.
	88. Estimate tenths from grid line to point.
	89. Estimate tenths from grid line to point.
	90. Estimate tenths from grid line to point.
	91. Estimate tenths from grid line to point.
	92. Estimate tenths from grid line to point.
	93. Estimate tenths from grid line to point.
	94. Estimate tenths from grid line to point.
	95. Estimate tenths from grid line to point.
	96. Estimate tenths from grid line to point.
	97. Estimate tenths from grid line to point.
	98. Estimate tenths from grid line to point.
	99. Estimate tenths from grid line to point.
	100. Estimate tenths from grid line to point.



THIS MAP IS RED-LIGHT READABLE

TO CONVERT A MAGNETIC AZIMUTH TO A GRID AZIMUTH SUBTRACT G-M ANGLE

TO CONVERT A GRID AZIMUTH TO A MAGNETIC AZIMUTH ADD G-M ANGLE

METRIC CONVERSION OF CONTOURS AND ELEVATIONS 1978
 PEEPLES, SOUTH CAROLINA, GEORGIA

NSN 7643014043830
 NIMA Ref No. V746X47494
 ED NO 005