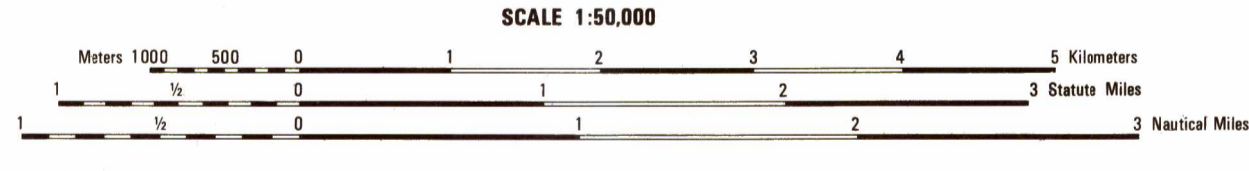


Prepared by the U.S. Geological Survey for publication by the Defense Mapping Agency  
MAP INFORMATION AS OF 1981.

**LEGEND**

CAUTION: ALL TELEPHONE AND ELECTRIC SERVICE LINES ARE NOT SHOWN.  
A LANE ON THIS MAP IS CONSIDERED TO BE 2.5 METERS WIDE.  
IN DEVELOPED AREAS ONLY THROUGH ROADS ARE CLASSIFIED.  
THERE MAY BE PRIVATE HOLDINGS WITHIN THE BOUNDARIES OF THE NATIONAL OR STATE RESERVATIONS SHOWN ON THIS MAP.

<b>ROADS</b>	Divided highway with median strip	Power transmission line	Buildings
Primary, all weather, hard surface	Secondary, all weather, hard surface	Light duty, all weather, hard or improved surface	Fair or dry weather, unimproved surface
Trail	Route markers: Interstate, Federal, State	Bridge	Tunnel: Highway, Railroad
<b>RAILROADS</b> (Standard gauge 1.44m - 4'8 1/2")	Single track	Multiple track	Nonoperating
Railroad station: Location known, Location unknown	Car line	Railroad bridge	Tunnel: Highway, Railroad
<b>BOUNDARIES</b>	National, with monument	State territory	County parish
Civil township, town	Incorporated city, village, town	Reservation: National, State, Military	
Church	Church school	Power substation	Windmill, Watermill
Well, Tank	Mine shaft	Open pit mine or quarry	Bench mark, monument
Bench mark, non-monumented	Spot elevations in meters	Leaves, moss, lichen	Bluffs, cliffs
Woodland	Scattered trees, scrub	Viewpoint, Orchard, plantation	Interruption lake: Dam, Earthen, Masonry
Stream: Perennial, Intermittent	Marsh, swampy	Small falls, Large falls	Small rapids, Large rapids

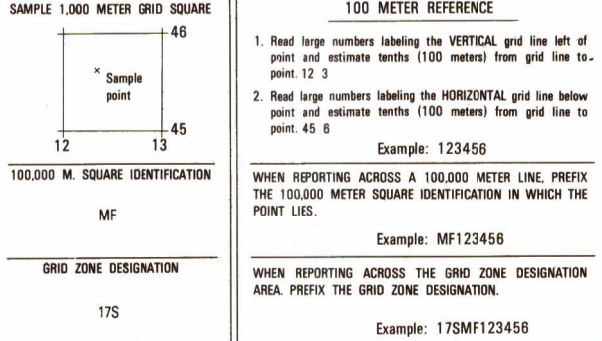


**ELEVATIONS IN METERS**


CONTOUR INTERVAL 10 METERS  
SUPPLEMENTARY CONTOURS 5 METERS

**SPHEROID** ..... CLARKE 1866  
**GRID** ..... 100,000 FOOT STATE GRID (TOWNS SOUTH CAROLINA SOUTH ZONE)  
**PROJECTION** ..... TRANSVERSE MERCATOR  
**VERTICAL DATUM** ..... NATIONAL GEODETIC DATUM OF 1929  
**HORIZONTAL DATUM** ..... 1983 NORTH AMERICAN DATUM  
**CONTROL BY** ..... U.S.S. NAVSIGNAL USE, AND SOUTH CAROLINA GEODETIC SURVEY  
**U.S. GEOLOGICAL SURVEY**  
 DMA 9-85  
 Represented by MMA 1-01

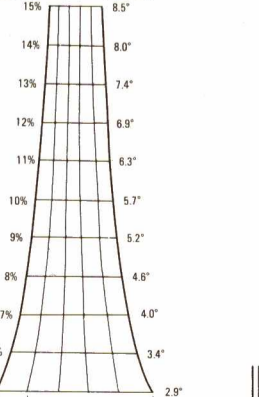
FOR SALE BY U.S. GEOLOGICAL SURVEY, RESTON, VIRGINIA 20192



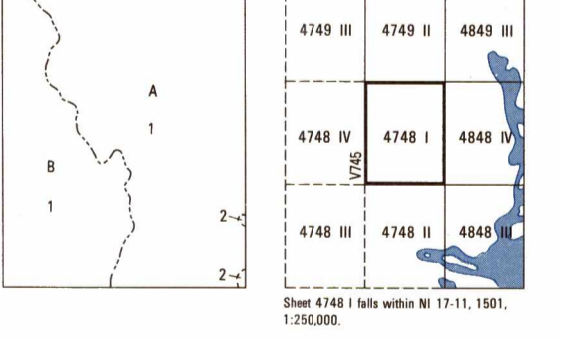
**CONVERSION GRAPH**



**SLOPE GUIDE**



**BOUNDARIES**



**ADJOINING SHEETS**

