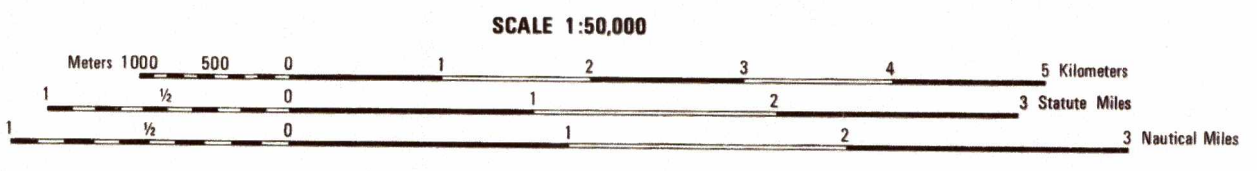




HYDROGRAPHIC DATUM MEAN LOW WATER

Depth curve (meters)
 Foreshore flats
 Rocks exposed: Reef
 Wharf: pier
 Sluiceway
 Oblique rig



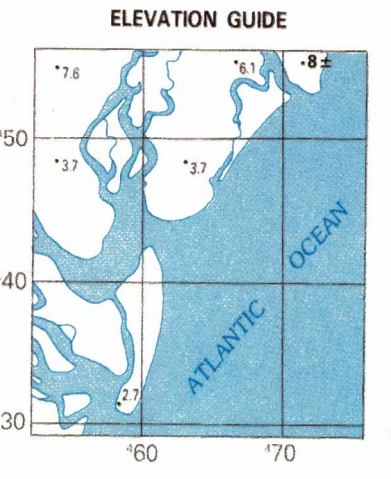
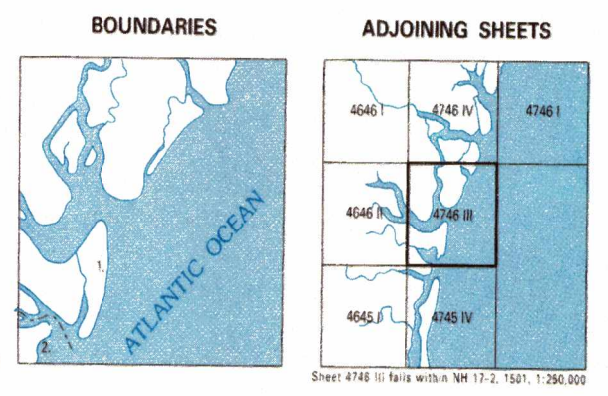
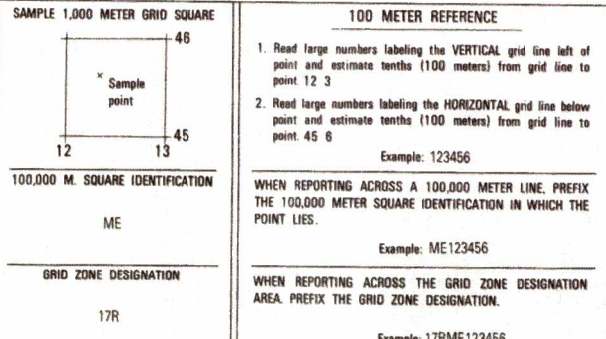
ELEVATIONS IN METERS

CONTOUR INTERVAL 5 METERS

SPHEROID CLARKE 1866
 GRID 1,000-METER UTM ZONE 17 (BLACK NUMBERED LINES)
 10,000-FOOT STATE GRID TICS (GEORGIA (EAST ZONE))
 PROJECTION TRANSVERSE MERCATOR
 VERTICAL DATUM NATIONAL GEODESIC VERTICAL DATUM OF 1929
 HORIZONTAL DATUM 1927 NORTH AMERICAN DATUM
 CONTROL BY USGS AND NOS/NOAA
 PREPARED BY U. S. GEOLOGICAL SURVEY
 PUBLISHED BY DMAHC 8-86

Reprinted by NIMA 08-01

FOR SALE BY U. S. GEOLOGICAL SURVEY, RESTON, VIRGINIA 22092



Prepared by the U. S. Geological Survey for publication by the Defense Mapping Agency Hydrographic/Topographic Center, Washington, D. C.

MAP INFORMATION AS OF 1983.

LEGEND

CAUTION: ALL TELEPHONE AND ELECTRIC SERVICE LINES ARE NOT SHOWN. A LANE ON THIS MAP IS CONSIDERED TO BE 2.5 METERS WIDE. IN DEVELOPED AREAS ONLY THROUGH ROADS ARE CLASSIFIED. THERE MAY BE PRIVATE ENCLOSURES WITHIN THE BOUNDARIES OF THE NATIONAL OR STATE RESERVATIONS SHOWN ON THIS MAP. SLOPES ON THIS MAP ARE LESS THAN 5%.

ROADS	Divided highway with median strip	Primary, all weather, hard surface	Secondary, all weather, hard surface	Light duty, all weather, hard or improved surface	Fair or dry weather, unimproved surface	Trail	Route markers: Interstate, Federal, State	Bridge	RAILROADS (Standard gauge 1.44m - 4'9 1/2")	Multiple track	Single track	Nonoperating	Railroad station: Location known, Location unknown	Car line	Railroad bridge	Tunnel: Highway, Railroad												
BOUNDARIES	National, with monument	State, territory	County, parish	Civil township, town	Incorporated city, village, town	Reservation: National, State, Military	Power transmission line	Buildings	Church, School	Power substation	Windmill, Watermill	Well, Tank	Mine shaft	Open pit mine or quarry	Horizontal control station	BM x 219.2	BM x 219.2	Spot elevations in meters	Levers, rims, dikes	Bluffs, cliffs	Woodland	Scattered trees, scrub	Vineyard, Orchard, plantation	Intermittent lake, Dam, Earthen, Masonry	Stream: Perennial, Intermittent	Marsh, swamp	Small falls, Large falls	Small rapids, Large rapids