

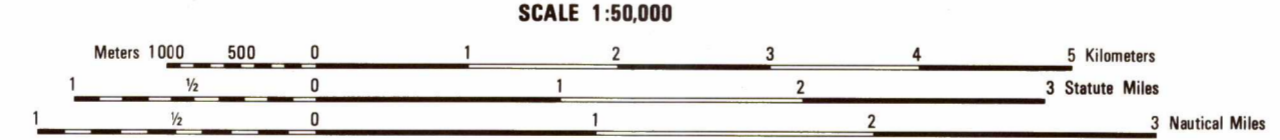
Prepared by the U. S. Geological Survey for publication by the Defense Mapping Agency Hydrographic/Topographic Center, Washington, D. C.

MAP INFORMATION AS OF 1983

LEGEND

CAUTION: ALL TELEPHONE AND ELECTRIC SERVICE LINES ARE NOT SHOWN.
A LAKE ON THIS MAP IS CONSIDERED TO BE 25 METERS WIDE.
THERE MAY BE PRIVATE INHOLDINGS WITHIN THE BOUNDARIES OF THE NATIONAL OR STATE RESERVATIONS SHOWN ON THIS MAP.

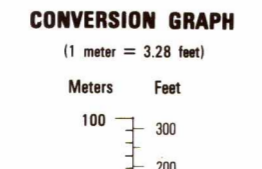
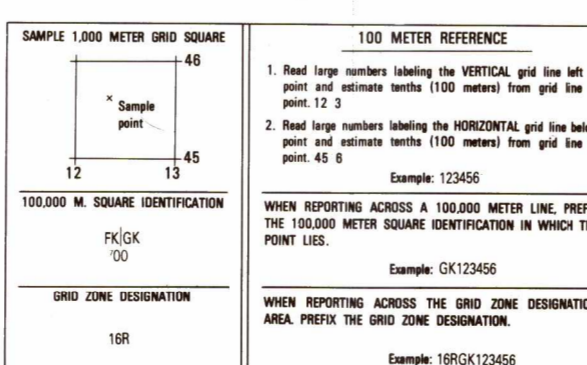
ROADS	Power transmission line
Divided highway with median strip	Buildings
Primary, all weather, hard surface	Structure
Secondary, all weather, hard surface	Church, School
Light duty, all weather, hard or improved surface	Power substation
Fair or dry weather, unimproved surface	Windmill, Watermill
Trail	Well, Tank
Route markers: Interstate, Federal, State	Mine shaft
Bridge	Open pit mine or quarry
Railroad (Standard gauge 1.44m - 4'9 1/2")	Horizontal control station
Single track	BM x 192
Multiple track	BM x 192
Nonoperating	BM x 192
Railroad station: Location known, Location unknown	Spot elevations in meters
Car line	Leaves, rims, dikes
Railroad bridge	Bluffs, cliffs
Tunnel: Highway, Railroad	Woodland
BOUNDARIES	Scattered trees: Scrub
National, with monument	Viewshed: Orchard, plantation
State, territory	Intermittent lake: Open, Eastern, Mesquy
County, parish	Stream: Perennial, Intermittent
Civil township, town	Marsh, swamp
Incorporated city, village, town	Small falls, Large falls
Reservation: National, State, Military	Small rapids, Large rapids



ELEVATIONS IN METERS
CONTOUR INTERVAL 10 METERS

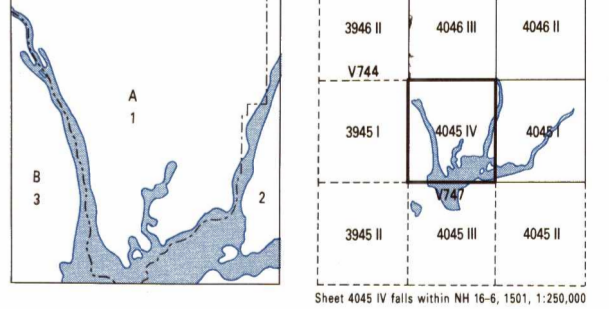
SPHEROID CLARKE 1866
GRID LAMBERTER UTM ZONE 16 (BLACK NUMBERED LINES)
100,000-FOOT STATE GRID TICS (GEORGIA WEST ZONE)
PROJECTION FLORIDA (NORTH ZONE)
TRANSVERSE MERCATOR
VERTICAL DATUM NATIONAL GEODETIC VERTICAL DATUM OF 1929
HORIZONTAL DATUM 1927 NORTH AMERICAN DATUM
CONTROL USGS AND NOS/NOAA
Reprinted by NIMA 10-00

FOR SALE BY U. S. GEOLOGICAL SURVEY, RESTON, VIRGINIA 22092

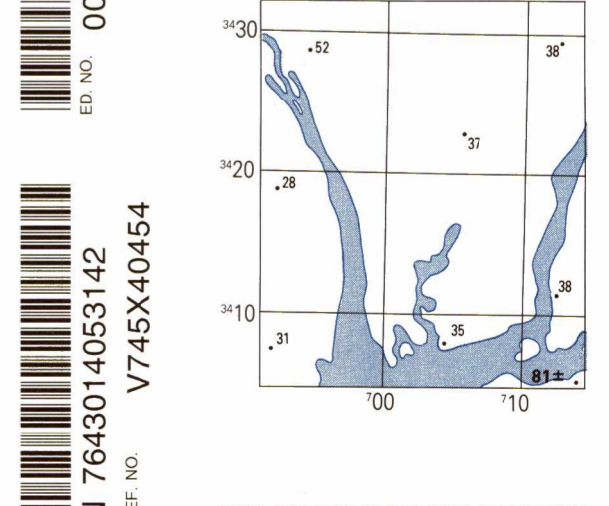


Printed by DMA 6-95

BOUNDARIES ADJOINING SHEETS



ELEVATION GUIDE



ED. NO. 001
NSN 7643014053142
V745X40454
NIMA REF. NO.