

REPRINTED BY NIMA 8/02

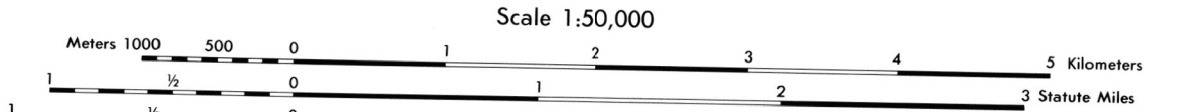


Prepared and published by the Defense Mapping Agency

LEGEND

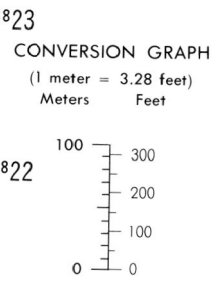
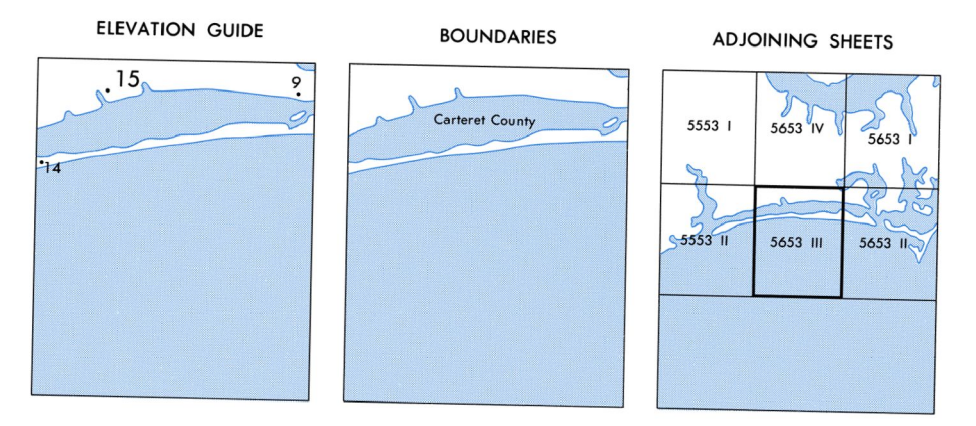
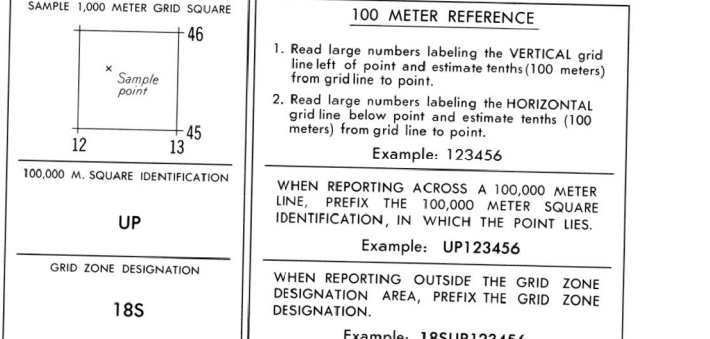
MAP INFORMATION AS OF 1973  
IN DEVELOPED AREAS ONLY THROUGH ROADS ARE CLASSIFIED  
RED TINT INDICATES BUILTUP AREAS IN WHICH ONLY LANDMARK BUILDINGS ARE SHOWN

<b>ROADS</b>	Hard surface, heavy duty, divided highways, with median strip	Hard surface, medium duty, two lanes wide, with median strip	Hard surface, heavy duty, four or more lanes wide	Hard surface, heavy duty, two lanes wide, three lanes wide	Hard surface, medium duty, four or more lanes wide
<b>BRIDGES</b>	Footbridge: Road	Drawbridge	Overpass: Underpass	Standard girder	Single truck Multiple truck
<b>RAILROADS</b>	Standard gauge	Spool elevations in meters	Checked: Unchecked	Open pit mine or quarry	Tanks: Located object
<b>BOUNDARIES</b>	County (with monument)	Corporate limits	Military reservation	Other reservation	Power transmission line
	Church: School	Cemetery	Woods or brushwood	Orchard: Vineyard	Levee
	Intermittent lake	Intermittent stream	Dam: Earthen: Masonry	Ditch: Intermittent: Perennial	Marsh or swamp
	Wreck: Sunk: Exposed	Foreshore flats	Bathym characteristics	Depth curves and soundings in meters	Reef
	Line of danger	Light: lighthouse	Wharf: pier	Sea wall	



ELEVATIONS IN METERS  
CONTOUR INTERVAL 5 METERS

**HYDROGRAPHIC DATUM** ..... MEAN LOW WATER  
**SPHEROID** ..... CLARKE 1866  
**GRID PROJECTION** ..... 1,000 METER, UTM ZONE 18  
**TRANSVERSE MERCATOR**  
**VERTICAL DATUM** ..... SEA LEVEL DATUM 1929  
**HORIZONTAL DATUM** ..... 1927 NORTH AMERICAN DATUM  
**CONTROL BY** ..... USCGS AND 30TH ENGINEERS  
**PRINTED BY** ..... DEFENSE MAPPING AGENCY  
 1-74



USERS SHOULD REFER TO CORRECTIONS, ADDITIONS, AND COMMENTS TO THE NGA ENTERPRISE SERVICE DESK 1-800-455-8899, COMMERCIAL 301-227-8811; DSN 287-8811; UNCLASSIFIED EMAIL: EDITIONS@SERVICES.CENTERSFORMILITARYOPERATIONS.MIL; OR WRITE TO: DIRECTOR, NATIONAL GEOSPATIAL-INTELLIGENCE AGENCY, ATTN: EDC, MAIL STOP 0-206, 4800 SANGAMORE ROAD, BETHESDA, MD 20815-5002.

FOR SALE BY U.S. GEOLOGICAL SURVEY, RESTON, VIRGINIA 22092

METRIC CONVERSION OF CONTOURS AND ELEVATIONS 1978.  
THIS MAP IS RED-LIGHT READABLE

NSN 764301 4043671  
NGA Ref No. V742X56533  
ED NO 003