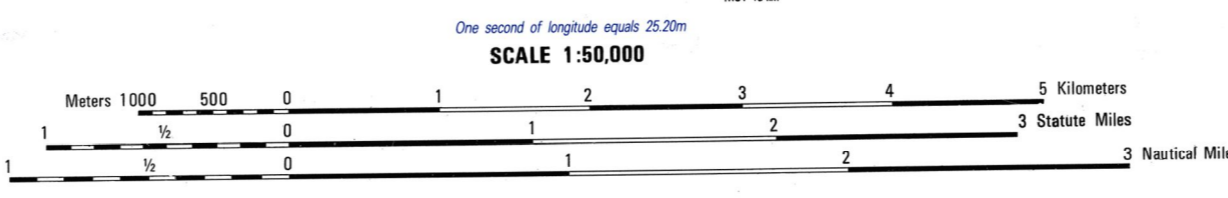
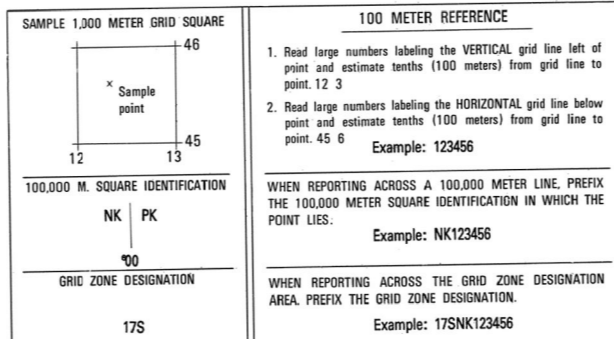



Prepared by the U.S. Geological Survey for publication by the Defense Mapping Agency Hydrographic/Topographic Center, Washington, D.C.
 MAP INFORMATION AS OF 1983.



SPHEROID: CLARKE 1866
 GRID: 1000-METER UTM ZONE 17N (BLACK NUMBERS) UNES
 PROJECTION: TRANSVERSE MERCATOR
 VERTICAL DATUM: NATIONAL GEODETIC DATUM OF 1929
 HORIZONTAL DATUM: 1927 NORTH AMERICAN DATUM
 CONTROL BY: U.S. GEODETIC SURVEY
 PUBLISHED BY: U.S. GEOLOGICAL SURVEY
 DMAPHC 9-86
 Reprinted by NGA 06-04

FOR SALE BY U.S. GEOLOGICAL SURVEY, RESTON, VIRGINIA 22092



USERS SHOULD REFER TO CORRECTIONS, ADDITIONS, AND COMMENTS TO THE NGA OPERATIONAL HELP DESK: 1-800-456-8866; COMMERCIAL 314-263-4864; OR WRITE TO: DIRECTOR, NATIONAL GEOSPATIAL-INTELLIGENCE AGENCY, ATTN: ES, MAIL STOP L-88, 4600 SANGAMORE ROAD, BETHESDA, MD 20816-5003.

BOUNDARIES

1	2
---	---

ADJOINING SHEETS

4955 I	5055 IV	5055 I
4955 II	5055 III	5055 II
4954 I	5054 IV	5054 I

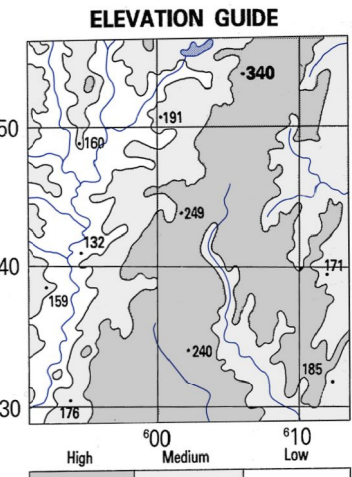
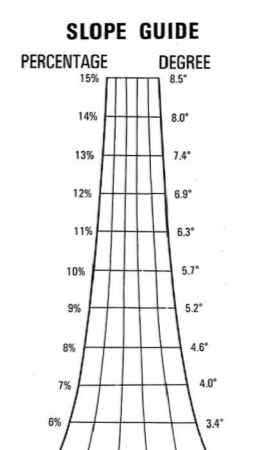
Sheet 5055 III fits with N713, 101, 120, 603.

THIS MAP IS RED-LIGHT READABLE

GRID CONVERGENCE
 0°29' (1114 MSL)
 61° (120 MSL)

TO CONVERT A MAGNETIC AZIMUTH TO A GRID AZIMUTH
 SUBTRACT GM ANGLE

TO CONVERT A GRID AZIMUTH TO A MAGNETIC AZIMUTH
 ADD GM ANGLE



USGS 35079-E7-TM-050
 NSN 7643014043611
 NGA Ref No. V742X50553
 ED. NO.005

ASHEBORO, NORTH CAROLINA 5055 III V742 EDITION 5-DMA

LEGEND

CAUTION: ALL TELEPHONE AND ELECTRIC SERVICE LINES ARE NOT SHOWN.
 A LANE ON THIS MAP IS CONSIDERED TO BE 2.5 METERS WIDE.
 IN DEVELOPED AREAS ONLY THROUGH ROADS ARE CLASSIFIED.
 THERE MAY BE PRIVATE ENCLOSURES WITHIN THE BOUNDARIES OF THE NATIONAL OR STATE RESERVATIONS SHOWN ON THIS MAP.

<ul style="list-style-type: none"> Roads: Divided highway with median strip, Primary, all weather, hard surface, Secondary, all weather, hard surface, Light duty, all weather, hard or improved surface, Fair or dry weather, unpaved surface, Trail, Route markers: Interstate, Federal, State, Bridge, RAILROADS (Standard gauge 1.44m - 4'8 1/2"), Single track, Multiple track, Nonoperating, Railroad station: Location known, Location unknown, Car line, Railroad bridge, Tunnel: Highway, Railroad 	<ul style="list-style-type: none"> Power transmission line, Buildings, Structures, Church, School, Power substation, Windmill, Watermill, Well, Tank, Mine shaft, Open pit mine or quarry, Horizontal control station, Bench mark, monument, Bench mark, non-monument, Spot elevation in meters, Level, cross, filter, Bluff, cliffs, Woodland, Scattered trees, scrub, Vineyard (Dotted), plantation, Vineyard (Dashed), plantation, Stream, Perennial, intermittent, Marsh, swamp, Small falls, Large falls, Small rapids, Large rapids
--	--