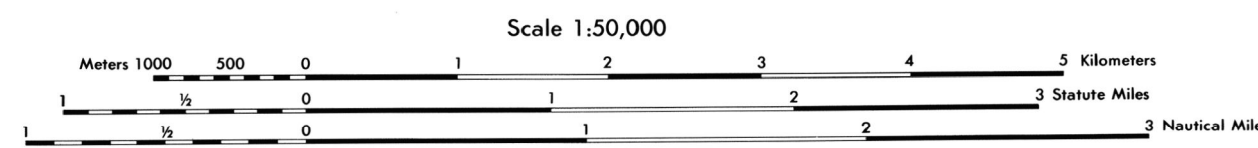


Prepared and published by the Defense Mapping Agency
Topographic Center, Washington, D. C.

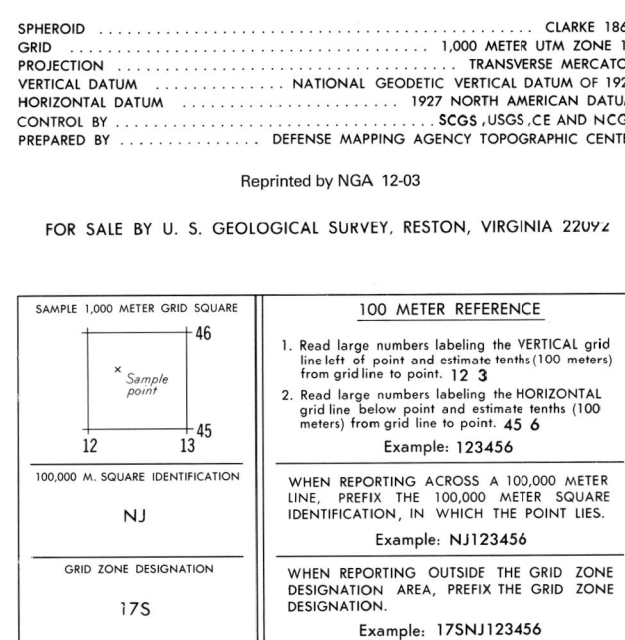
LEGEND

- ON THIS MAP, A LINE IS GENERALLY CONSIDERED AS BEING A MINIMUM OF 2.5 METERS (8 FEET) IN WIDTH. TINT INDICATES BUILT-UP AREAS IN WHICH ONLY LANDMARK BUILDINGS ARE SHOWN.
- ROADS**
- Divided highway with median strip
 - Primary all weather, hard surface, two or more lanes wide
 - Secondary all weather, hard surface, two or more lanes wide
 - Light duty, all weather, hard or improved surface
 - Fair or dry weather, unimproved surface
 - Trail
 - Route markers, Interstate, Federal, State
 - RAILROADS Standard gauge, 1.44m (4'8 1/2")
 - Single track
 - Multiple track, non-operating
 - Railroad station, position known; position unknown
 - Can line
 - Power transmission line
- BOUNDARIES**
- National
 - State, territory
 - County, parish, municipio
 - Civil township, precinct, town, barrio
 - Incorporated city, village, town, hamlet
 - Reservation, National, state, military
 - Power transmission line
- Other features:**
- Church, school
 - Watershed
 - Windmill, wind pump
 - Mill, vertical shaft
 - Mill, horizontal shaft
 - Open pit mine or quarry, inactive
 - Open pit mine or quarry, active
 - Horizontal control station
 - Bench mark, monument
 - Bench mark, non-monumented
 - Spot elevation in meters: Checked, Unchecked
 - Woodland
 - Wetland, Orchard
 - Intermittent lake
 - Intermittent stream, dam
 - Marsh or swamp
 - Rapid, falls
 - Large rapids, large falls

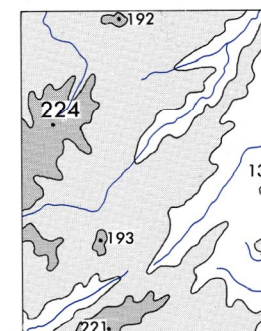


ELEVATIONS IN METERS


CONTOUR INTERVAL 10 METERS



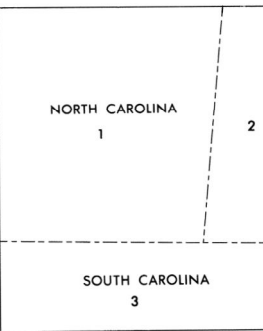
ELEVATION GUIDE



ADJOINING SHEETS



BOUNDARIES



METRIC CONVERSION OF CONTOURS AND ELEVATIONS 1:79

THIS MAP IS RED-LIGHT READABLE

USERS SHOULD REFER TO THE METRIC CONVERSION OF CONTOURS AND ELEVATIONS 1:79 FOR THE LATEST INFORMATION. ADDITIONAL COMMENTS TO THE MAP OPERATIONAL HELP DESK: 1-800-455-0888, COMMERCIAL 314-263-4884, DSN 695-4884, OR WRITE TO: DIRECTOR, NATIONAL GEOSPATIAL INTELLIGENCE AGENCY, ATTN: EAS, MAIL STOP 1-18, 4800 SANDHURST ROAD, BETHESDA, MD 20815-9003.

NSN 7643014043602
GPO Ref No: V742X49534

ED 1003