

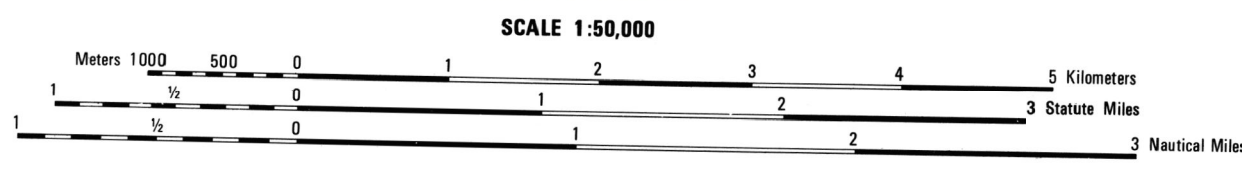
Prepared by the U.S. Geological Survey for publication by the Defense Mapping Agency Hydrographic/Topographic Center, Washington, D.C.
 MAP INFORMATION AS OF 1989-90.



LEGEND

CAUTION: ALL TELEPHONE AND ELECTRIC SERVICE LINES ARE NOT SHOWN.
 A LANE ON THIS MAP IS CONSIDERED TO BE 2.5 METERS WIDE.
 IN DEVELOPED AREAS ONLY THOUGH ROADS ARE CLASSIFIED.
 THERE MAY BE PRIVATE ENCLOSURES WITHIN THE BOUNDARIES OF THE NATIONAL OR STATE RESERVATIONS SHOWN ON THIS MAP.

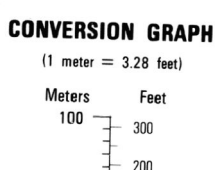
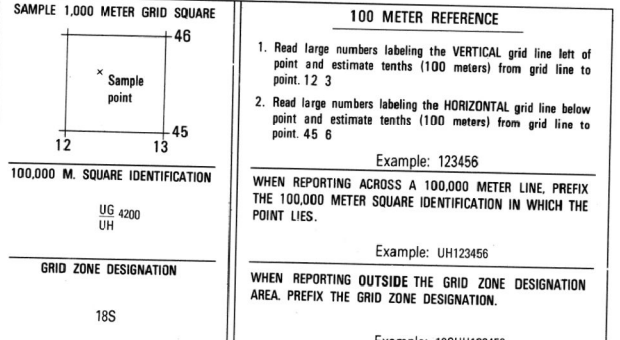
- | | |
|---|--|
| <ul style="list-style-type: none"> ROADS Divided highway with median strip Primary, all weather, hard surface Secondary, all weather, hard surface Light duty, all weather, hard or improved surface Fair or dry weather, unimproved surface Route markers: Interstate, Federal, State Bridge RAILROADS (Standard gauge 1.44m - 4'8 1/2") Single track Multiple track Nonoperating Railroad station: Location known; Location unknown Car line Railroad bridge Tunnel: Highway, Railroad BOUNDARIES National, with monument State, territory County, parish Civil township, town Incorporated city, village, town Reservation: National, State, Military | <ul style="list-style-type: none"> Power transmission line Building Structure Church, School Power substation Windmill, Watermill Well, Tank Mine shaft Open pit mine or quarry Horizontal control station Bench mark, monumented Bench mark, non-monumented Spot elevations in meters Leaves, rims, dikes Bluffs, cliffs Woodland Scattered trees: Scrub Vineyard, Orchard, plantation Intermittent lake, Dam, Earth, Masonry Stream: Perennial, Intermittent Marsh, swamp Small falls, Large falls Small rapids, Large rapids |
|---|--|



ELEVATIONS IN METERS
 CONTOUR INTERVAL 10 METERS
 SUPPLEMENTARY CONTOURS 5 METERS

ELLIPSOID: GEODETIC REFERENCE SYSTEM 1980
 GRID: 5,000 METER STATE GRID TICS, VIRGINIA (SOUTH AND NORTH ZONES)
 PROJECTION: TRANSVERSE MERCATOR
 VERTICAL DATUM: NATIONAL GEODETIC VERTICAL DATUM OF 1929
 HORIZONTAL DATUM: NORTH AMERICAN DATUM OF 1983
 CONTROL BY: USGS AND NONUSDA
 PREPARED BY: U.S. GEOLOGICAL SURVEY
 Reprinted by NSGA, 6-06

FOR SALE BY U.S. GEOLOGICAL SURVEY
 DENVER, COLORADO 80225, OR RESTON, VIRGINIA 22092



THIS MAP IS RED-LIGHT READABLE

