


Prepared by the U. S. Geological Survey for publication by the Defense Mapping Agency Hydrographic/Topographic Center, Washington, D. C.



LEGEND

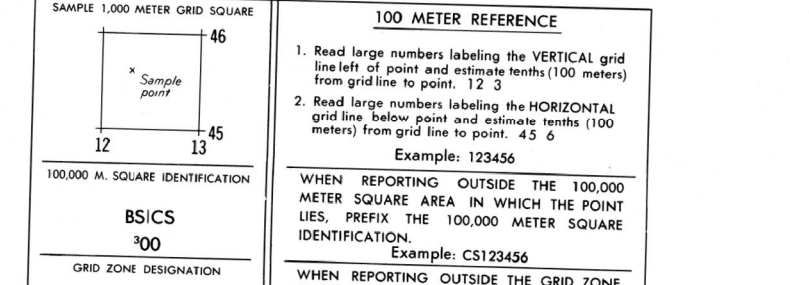
- ON THIS MAP, A LANE IS GENERALLY CONSIDERED AS BEING A MINIMUM OF 2.5 METERS (8 FEET) IN WIDTH IN DEVELOPED AREAS. ONLY THROUGH ROADS ARE CLASSIFIED
- ROADS
    - Divided highway with median strip
    - Primary, all weather, hard surface
    - Secondary, all weather, hard surface
    - Light duty, all weather, hard or improved surface
    - Fair or dry weather, unimproved surface
    - Trail
  - RAILROADS (Standard gauge 1.46m - 4'9 1/2")
    - Multiple track
    - Nonoperating
    - Railroad station (location known, location unknown)
    - Car line
    - Railroad bridge: With superstructure, Without superstructure
    - Tunnel, Highway, Railroad
  - BOUNDARIES
    - National, with monument
    - State, territory
    - County, parish
    - Civil township, town
    - Incorporated city, village, town
    - Reservation, National, State, Military
  - Power transmission line
  - Buildings
    - Structures
    - Church, School
  - Power substation
  - Wooded, waterless
  - Wall, tank
  - Mine shaft
  - Open pit mine or quarry
  - Horizontal control station
  - Bench mark, monument
  - Bench mark, non-monumented
  - Spot elevations in meters
  - Leaves, rills, dikes
  - Bluffs, cliffs
  - Woodland
  - Scattered trees, scrub
  - Vineyard, Orchard, plantation
  - Intertidal lake, Dam, Eutrice, Mazonry
  - Stream, Perennial, Intermittent
  - Marsh, swamp
  - Small rapids; Small falls
  - Large rapids; Large falls

ELEVATIONS IN METERS

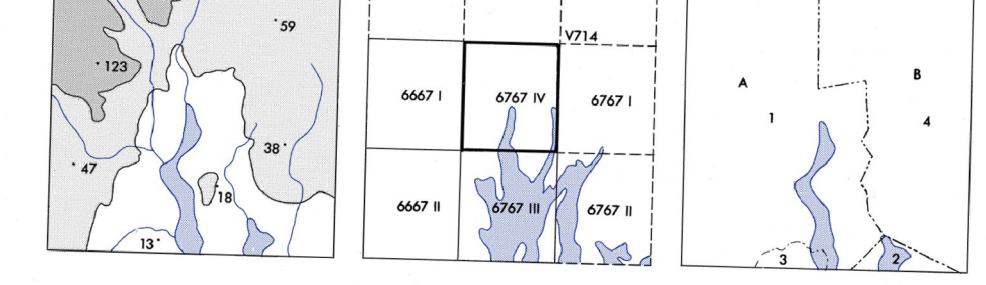
CONTOUR INTERVAL 10 METERS

SPHEROID: 1983 UTM ZONE 19 (BLANK NUMBERED LINE)  
 GRID: 10,000 FOOT STATE GRID TICKS, RHODE ISLAND AND MASSACHUSETTS  
 PROJECTION: TRANSVERSE MERCATOR  
 VERTICAL DATUM: NATIONAL GEODETIC VERTICAL DATUM OF 1929  
 HORIZONTAL DATUM: 1927 NORTH AMERICAN DATUM  
 PREPARED BY: USGS AND MONSIEUR  
 PRINTED BY: U.S. GEOLOGICAL SURVEY  
 Reprinted by: DYNAMIC 6-83

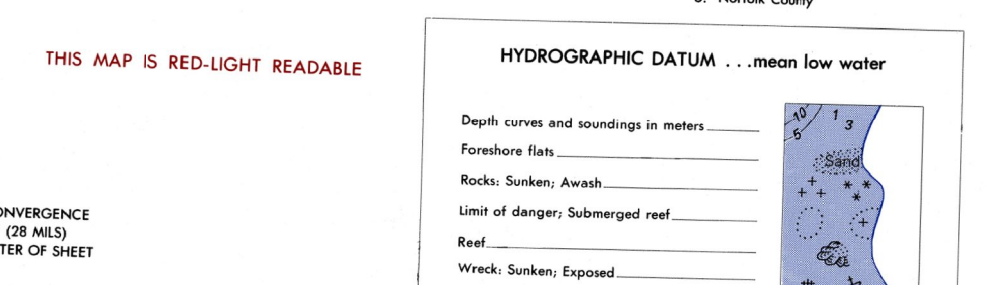
FOR SALE BY U. S. GEOLOGICAL SURVEY, RESTON, VIRGINIA 22092



ELEVATION GUIDE



ADJOINING SHEETS



BOUNDARIES



THIS MAP IS RED-LIGHT READABLE

HYDROGRAPHIC DATUM ... mean low water

- Depth curves and soundings in meters
- Rocky, Sunken, Aerial
- Limit of danger submerged reef
- Reef
- Wreck, Sunken, Erupted
- Wharf pier, Sea wall

USERS SHOULD REFER TO CORRECTIONS, ADDITIONS, AND COMMENTS TO THE NGA OPERATIONAL HELP DESK: 1-800-455-6896; COMMERCIAL: 314-263-4866; OR WRITE TO: DIRECTOR, NATIONAL GEOSPATIAL-INTelligence Agency, ATTN: ES, MAIL STOP L-88, 4600 SANDHAMM ROAD, BETHESDA, MD 20816-5083.