


V712  
EDITION 1-TPC

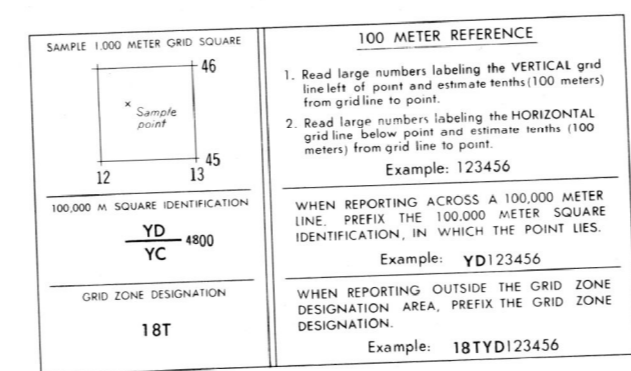
Prepared by the Army Map Service (GE), Corps of Engineers, U.S. Army, Washington, D.C.  
Copied in 1958 from New Hampshire, 1:62,500, USGS, Sunapee, 1955. Original map compiled  
by photogrammetric (ER-53) methods by U.S. Geological Survey from aerial photographs taken  
in 1954. Horizontal and vertical control by USGS and USC&GS. This map complies with the  
national standard map accuracy requirements. Map field checked, 1955.  
Scale changed. Universal Transverse Mercator grid and marginal data revised, 1970  
Scale changed. Universal Transverse Mercator grid and marginal data revised, 1970



CONTOUR INTERVAL 20 FEET  
VERTICAL DATUM: SEA LEVEL DATUM OF 1929  
TRANSVERSE MERCATOR PROJECTION  
HORIZONTAL DATUM: 1927 NORTH AMERICAN DATUM

BLACK NUMBERED LINES INDICATE THE 1,000 METER UNIVERSAL TRANSVERSE  
MERCATOR GRID ZONE 18  
UNIVERSAL TRANSVERSE MERCATOR GRID ZONE 18  
BLUE NUMBERED TICKS OUTSIDE THE NEARLINE INDICATE THE 1,000 METER  
UNIVERSAL TRANSVERSE MERCATOR GRID ZONE 19

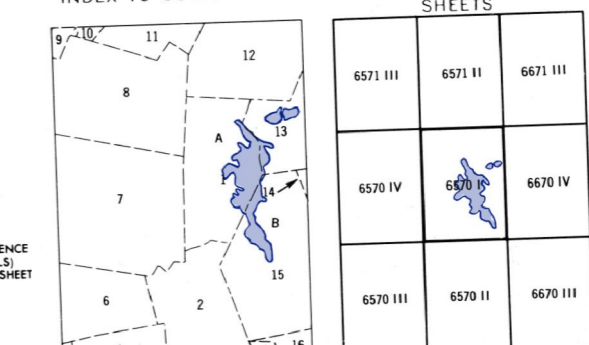
USERS SHOULD REFER TO CORRECTIONS, ADDITIONS, AND COMMENTS TO THE NSA OPERATIONAL HELP DESK  
1-800-455-0888, COMMERCIAL 314-263-4864, DSN 894-4864, OR WRITE TO DIRECTOR, NATIONAL GEOGRAPHIC  
INTELLIGENCE AGENCY, ATTN: ES, MAIL STOP L-48, 4800 SANGAMORE ROAD, BETHESDA, MD 20816-5003.



LEGEND

Hard surface, heavy duty road, four or more lanes wide	Improved light duty road, street
Hard surface, heavy duty road, two lanes wide; three lanes wide	Unimproved dirt road
Hard surface, medium duty road, four or more lanes wide	Trail
Hard surface, medium duty road, two lanes wide; three lanes wide	Route markers: Federal, State
Buildings	Mines: Open pit
Banks, sheds, greenhouses, stadiums, etc.	Horizontal shaft; Vertical shaft; Prospect
Standard gauge	Bench mark: monument
Narrow gauge	Bench mark: non-monument
Is street	Spot elevation in feet: Checked, Unchecked
Carline	Light, lighthouse; Windmill, windpump
BOUNDARIES	Woods or bushwood
National	Vineyard; Orchard
State (with monument)	Intermittent lake
County	Intermittent stream; Dam
County subdivision	Marsh or swamp
Corporate limits	Rapids; Falls
Military reservation	Large rapids; Large falls
Other reservation	

7 TO PRINTED BY THE U.S. ARMY TOPOGRAPHIC COMMAND



A. Sullivan County  
1. Sunapee  
2. Washington  
3. Lemington  
4. Sunapee  
5. Sunapee  
6. Sunapee  
7. Sunapee  
8. Sunapee  
9. Sunapee  
10. Sunapee  
11. Sunapee  
12. Sunapee  
13. Sunapee  
14. Sunapee  
15. Sunapee  
16. Sunapee  
17. Sunapee  
18. Sunapee  
19. Sunapee  
20. Sunapee  
21. Sunapee  
22. Sunapee  
23. Sunapee  
24. Sunapee  
25. Sunapee  
26. Sunapee  
27. Sunapee  
28. Sunapee  
29. Sunapee  
30. Sunapee  
31. Sunapee  
32. Sunapee  
33. Sunapee  
34. Sunapee  
35. Sunapee  
36. Sunapee  
37. Sunapee  
38. Sunapee  
39. Sunapee  
40. Sunapee  
41. Sunapee  
42. Sunapee  
43. Sunapee  
44. Sunapee  
45. Sunapee  
46. Sunapee  
47. Sunapee  
48. Sunapee  
49. Sunapee  
50. Sunapee  
51. Sunapee  
52. Sunapee  
53. Sunapee  
54. Sunapee  
55. Sunapee  
56. Sunapee  
57. Sunapee  
58. Sunapee  
59. Sunapee  
60. Sunapee  
61. Sunapee  
62. Sunapee  
63. Sunapee  
64. Sunapee  
65. Sunapee  
66. Sunapee  
67. Sunapee  
68. Sunapee  
69. Sunapee  
70. Sunapee

SUNAPEE, NEW HAMPSHIRE  
NSN 7643014043479  
NGA Ref No. V71265701