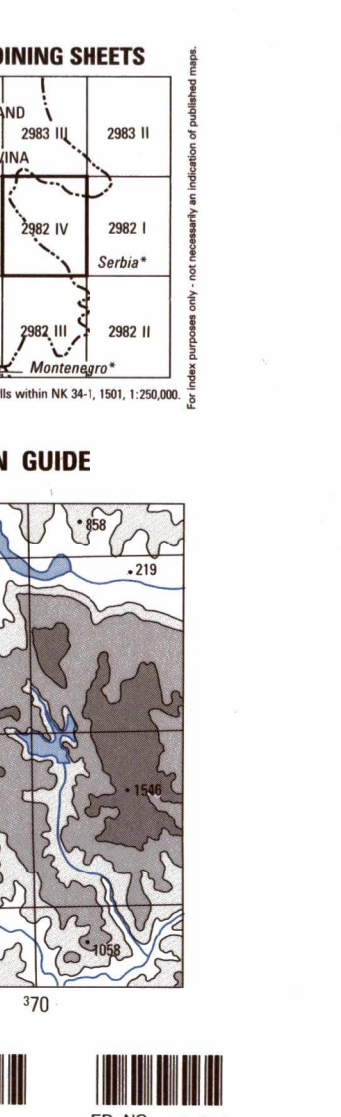
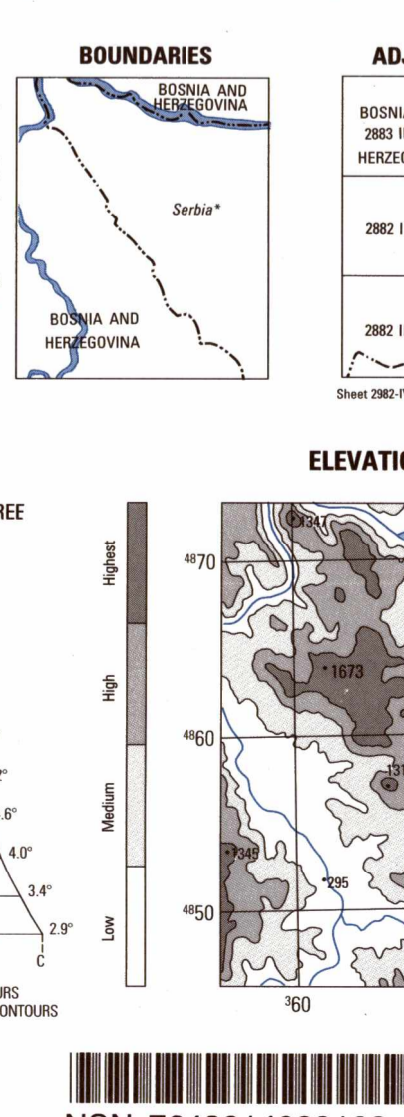

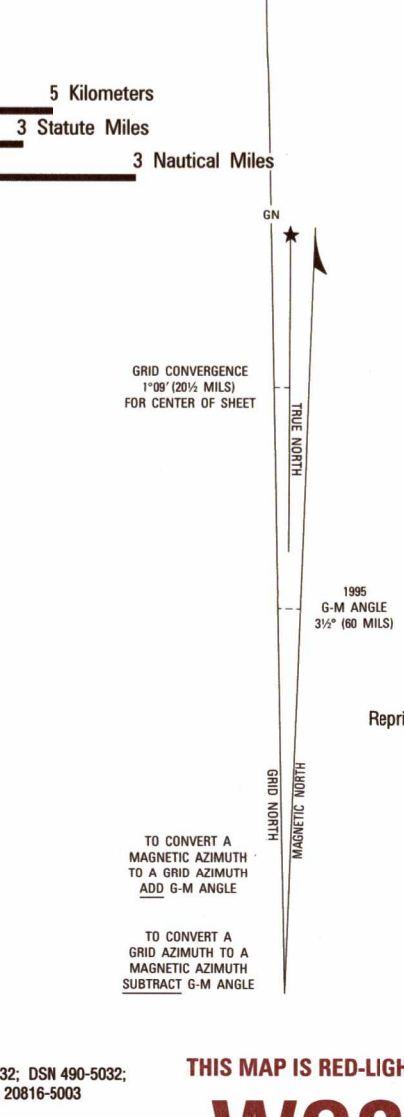
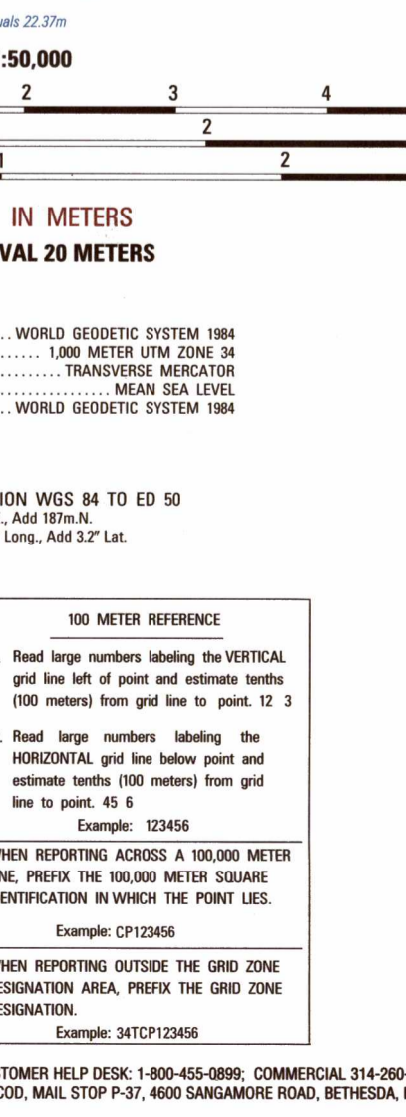
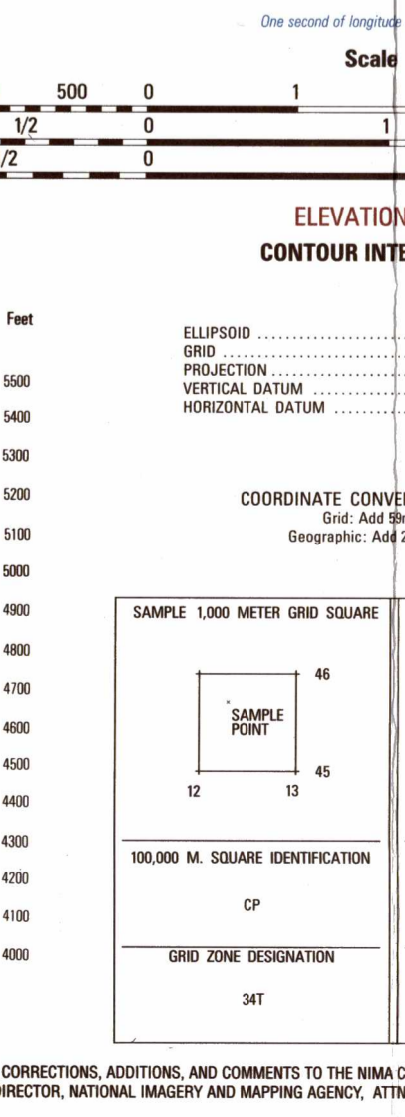

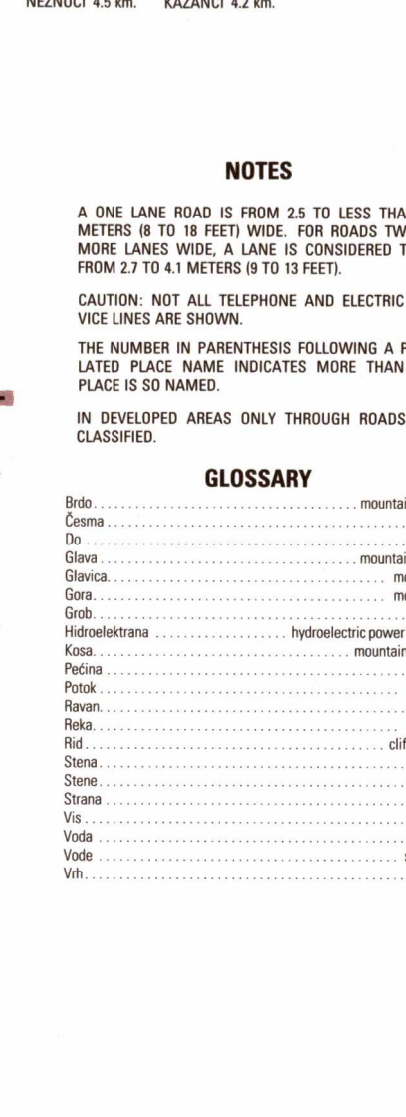
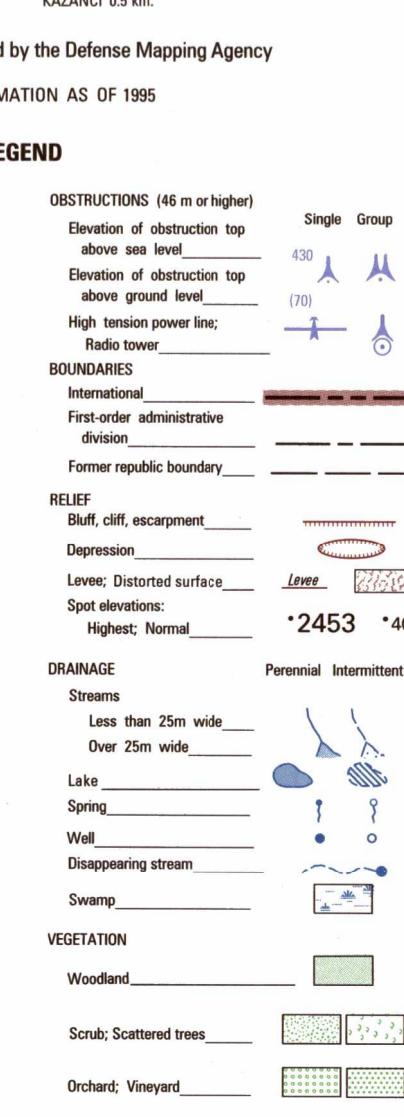


- Prepared and published by the Defense Mapping Agency
MAP INFORMATION AS OF 1995
- LEGEND**
- POPULATED PLACES: Densely built-up areas, Sparingly to moderately built-up areas, All weather, hard surface divided, Three or more lanes wide two lane wide one lane wide, All weather, loose or light surface, Three or more lanes wide, one lane wide, Fair or dry weather, loose surface, Track, Road markers: International, National, Secondary, Single Track Double Track, Normal gauge 144m (48' 12"), Narrow gauge 0.76m (2' 6"), BRIDGES: Pedestrian, Standard, MISCELLANEOUS CULTURAL FEATURES: Church, Mosque, Synagogue, Cemetery: Christian, Muslim, Destroyed building, Building: School, Hospital, Local object: Tank, Well, Mine: Active, Abandoned, Tunnel: Road, Railroad, Area name: MBRAMOR, Water mill: Cave
 - OBSTRUCTIONS (46 m or higher): Elevation of obstruction top above sea level, Elevation of obstruction top above ground level, High tension power line, Radio tower, BOUNDARIES: International, First-order administrative division, Former republic boundary, RELIEF: Bluff, cliff, escarpment, Depression, Level: Distorted surface, Spot elevation, Highest: Normal, DRAINAGE: Stream, Less than 25m wide, Over 25m wide, Lake, Spring, Well, Disappearing stream, Swamp, VEGETATION: Woodland, Scrub: Scattered trees, Orchard: Vineyard
 - NOTES: A ONE LANE ROAD IS FROM 2.5 TO LESS THAN 5.5 METERS (8 TO 18 FEET) WIDE. FOR ROADS TWO OR MORE LANES WIDE, A LANE IS CONSIDERED TO BE FROM 2.7 TO 4.1 METERS (9 TO 13 FEET). CAUTION: NOT ALL TELEPHONE AND ELECTRIC SERVICE LINES ARE SHOWN. THE NUMBER IN PARENTHESES FOLLOWING A POPULATED PLACE NAME INDICATES MORE THAN ONE PLACE IS SO NAMED. IN DEVELOPED AREAS ONLY THROUGH ROADS ARE CLASSIFIED.
 - GLOSSARY: Brdo: mountain peak, Cosma: spring valley, Glava: mountain peak, Glava: mountain, Gora: mountain, Grad: town, Hvalovik: hydroelectric power station, Kosa: mountain slope, Palica: cave, Puka: stream, Ravan: stream, Ruka: cliff ridge, Sijena: ridge, Sijena: slope peak, Sijena: slope peak, Voda: spring, Voda: spring, Vih: peak



USERS SHOULD REFER TO CORRECTIONS, ADDITIONS, AND COMMENTS TO THE NIMA CUSTOMER HELP DESK: 1-800-455-0899; COMMERCIAL 314-260-5232; OSN 490-5022; OR WRITE TO: DIRECTOR, NATIONAL IMAGERY AND MAPPING AGENCY, ATTN: COO, MAIL STOP P-37, 4600 SANGAMORE ROAD, BETHESDA, MD 20816-5003

© COPYRIGHT 1996 BY THE UNITED STATES GOVERNMENT
NO COPYRIGHT CLAIMED UNDER TITLE 17 U.S.C.

WGS 84

NSN 7643014029102
ED. NO. 004
M709X29824