FORMER YUGOSLAVIA 1:50,000 **WGS 84**

ANDRIJEVICA

EDITION **6-NIMA** SERIES **M709** SHEET **2980 II**



Prepared and published by the National Imagery and Mapping Agency

MAP INFORMATION AS OF 1999

LEGEND

POPULATED PLACES
- Densely built-up areas
- Sparsely to moderately built-up areas

ROADS
- All weather, hard surface: Divided — 4 LANES; Two or more lanes wide — 3 LANES; One lane wide
- All weather, loose surface: Two or more lanes wide — 3 LANES; One lane wide
- Fair or dry weather, loose surface
- Track
- Trail
- Route markers: International; National; Secondary — E122 64 10

RAILROADS — Single track, Double track
- Normal gauge 1.44m (4′ 8½″)
- Narrow gauge 1.0m (3′ 3½″)

BOUNDARIES
- International
- First-order administrative division (Rrethi i)
- Second-order administrative division

MISCELLANEOUS CULTURAL FEATURES
- Building; Destroyed building; School
- Church; Mosque; Landmark building
- Cemetery: Christian; Islamic
- Located object; Well; Tank — Silo, Oil
- Hospital; Heliport
- Mine: Active; Abandoned
- Bridge; Culvert
- Tunnel: Road; Railroad
- Fence
- Landmark area
- Area name — RADEĆA

OBSTRUCTIONS — Single, Group
- Elevation of obstruction top above sea level (≥ 46m) — 430
- Elevation of obstruction top above ground level (≥ 46m) — (70)
- < 46m, ≥ 46m
- High tension powerlines
- Catenary powerlines

DRAINAGE — Perennial, Intermittent
- Streams: Less than 25m wide; 25m wide or more
- Spring
- Well
- Lakes: Perennial; Intermittent; Dry
- Marsh; Land subject to natural inundation
- Cistern; Dissipating stream
- Disappearing stream

VEGETATION
- Orchard; Vineyard
- Scrub; Scattered trees
- Woodlands: Evergreen; Deciduous; Mixed

MISCELLANEOUS RELIEF
- Spot elevation: Highest; Normal — 2485 410
- Cave; Pass
- Depression; Levee
- Cliff ≥ contour interval; Cliff < contour interval
- Cut ≥ contour interval; Cut < contour interval
- Fill ≥ contour interval; Fill < contour interval

NOTES

A LANE ON THIS MAP IS CONSIDERED TO BE AT LEAST 2.5 METERS (8 FEET) WIDE.

IN DEVELOPED AREAS, ONLY THROUGH ROADS ARE CLASSIFIED.

ROAD CLASSIFICATION SHOULD BE REFERRED TO WITH CAUTION.

CAUTION: NOT ALL TELEPHONE AND ELECTRIC SERVICE LINES ARE SHOWN.

GLOSSARY

Brdo	mountain, ridge
Brijeg	mountain, ridge
Čafa	pass
Do	depression, valley
Glava	mountain, peak
Glavica	mountain
Gora	mountain
Gropat	depression
Jezero	lake
Karaula	border patrol post
Katun	summer pasture hut(s)
Kodra	mountain
Kosa	mountain, ridge, slope
Lumi	stream
Maja	mountain, peak
Malësia	upland
Peć	cave
Përroi	stream
Planina	mountain
Potok	stream
Qafa	pass
Reka	stream
Rupa	valley
Shkëmbejt	cliff
Škala	cliff
Stanet	sheepfold
Stanica	station
Voda	spring
Vrela	spring
Vrh	mountain, peak

CONVERSION GRAPH

(1 meter = 3.28 feet)



Scale 1:50,000

Meters 1000 500 0 1 2 3 4 5 Kilometers

1 ½ 0 1 2 3 Statute Miles

1 ½ 0 1 2 3 Nautical Miles

ELEVATIONS IN METERS

CONTOUR INTERVAL 20 METERS

ELLIPSOID	WORLD GEODETIC SYSTEM 1984
GRID	1,000 METER UTM ZONE 34
PROJECTION	TRANSVERSE MERCATOR
VERTICAL DATUM	MEAN SEA LEVEL
HORIZONTAL DATUM	WORLD GEODETIC SYSTEM 1984
PRINTED BY	NIMA 04-01

COORDINATE CONVERSION WGS 84 TO ED 50
Grid: Add 58m.E.; Add 187m.N.
Geographic: Add 2.7″ Long.; Add 3.4″ Lat.

SAMPLE 1,000 METER GRID SQUARE

(SAMPLE POINT; 12, 13; 45, 46)

100,000 M. SQUARE IDENTIFICATION

CN | DN
400

GRID ZONE DESIGNATION

34T

100 METER REFERENCE

1. Read large numbers labeling the VERTICAL grid line left of point and estimate tenths (100 meters) from grid line to point: 12 3
2. Read large numbers labeling the HORIZONTAL grid line below point and estimate tenths (100 meters) from grid line to point: 45 6

Example: 123456

WHEN REPORTING ACROSS A 100,000 METER LINE, PREFIX THE 100,000 METER SQUARE IDENTIFICATION IN WHICH THE POINT LIES.

Example: CN123456

WHEN REPORTING OUTSIDE THE GRID ZONE DESIGNATION AREA, PREFIX THE GRID ZONE DESIGNATION.

Example: 34TCN123456

USERS SHOULD REFER CORRECTIONS, ADDITIONS, AND COMMENTS TO THE NIMA OPERATIONAL HELP DESK: 1-800-455-0899; COMMERCIAL 314-263-4864; DSN 693-4864; OR WRITE TO: DIRECTOR, NATIONAL IMAGERY AND MAPPING AGENCY, ATTN.: ES, MAIL STOP L-88, 4600 SANGAMORE ROAD, BETHESDA, MD 20816-5003.

© COPYRIGHT 2000 BY THE UNITED STATES GOVERNMENT
NO COPYRIGHT CLAIMED UNDER TITLE 17 U.S.C.

GN

GRID CONVERGENCE
0°55′ (16½ MILS)
FOR CENTER OF SHEET

TRUE NORTH

GRID NORTH

MAGNETIC NORTH

2000
G-M ANGLE
3½° (60 MILS)

TO CONVERT A MAGNETIC AZIMUTH TO A GRID AZIMUTH ADD G-M ANGLE

TO CONVERT A GRID AZIMUTH TO A MAGNETIC AZIMUTH SUBTRACT G-M ANGLE

Boundary representation is not necessarily authoritative.

Names and Boundaries of administrative divisions in Montenegro are not available.

*Serbia and Montenegro have asserted the formation of a joint independent state, but this entity has not been formally recognized as a state by the United States.

Kosovo external administrative boundary as agreed under the Military Technical Agreement between KFOR and the government of the FRY

Boundary depiction has been changed since the previous edition.

SLOPE GUIDE

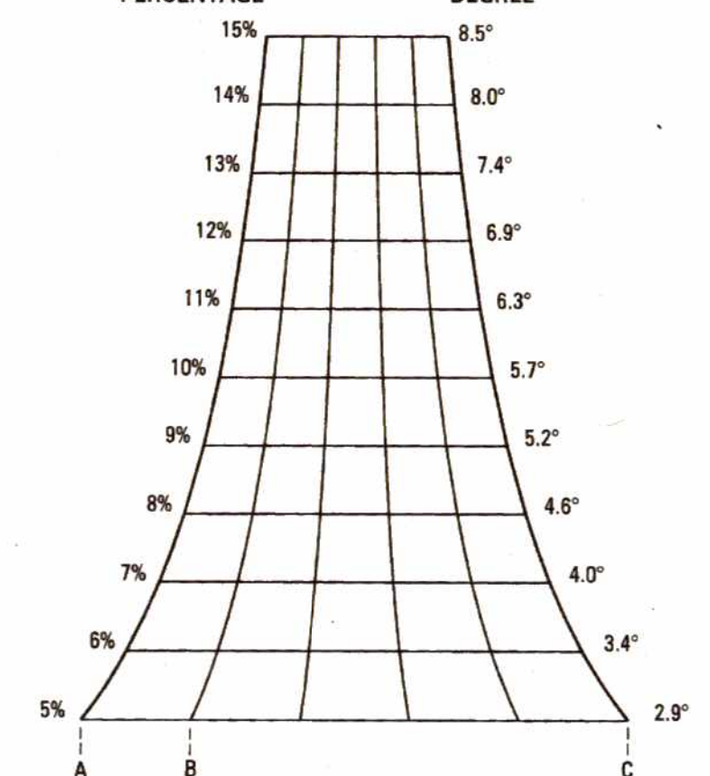

AB - HORIZONTAL DISTANCE BETWEEN CONTOURS
AC - HORIZONTAL DISTANCE BETWEEN INDEX CONTOURS

THIS MAP IS RED-LIGHT READABLE

WGS 84

BOUNDARIES

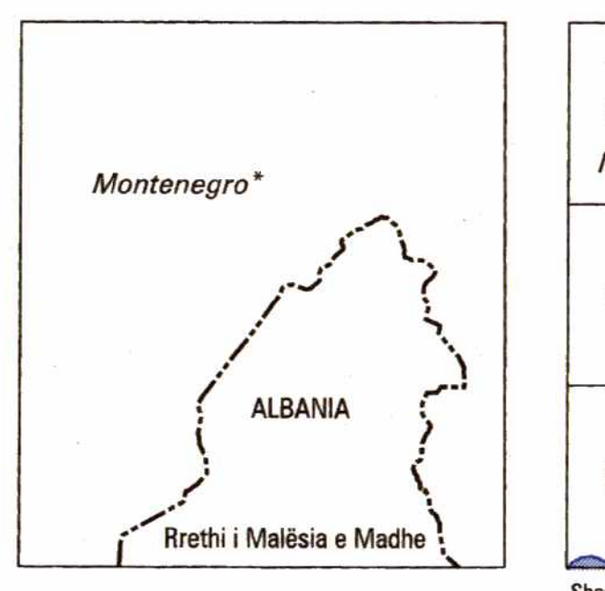

ADJOINING SHEETS

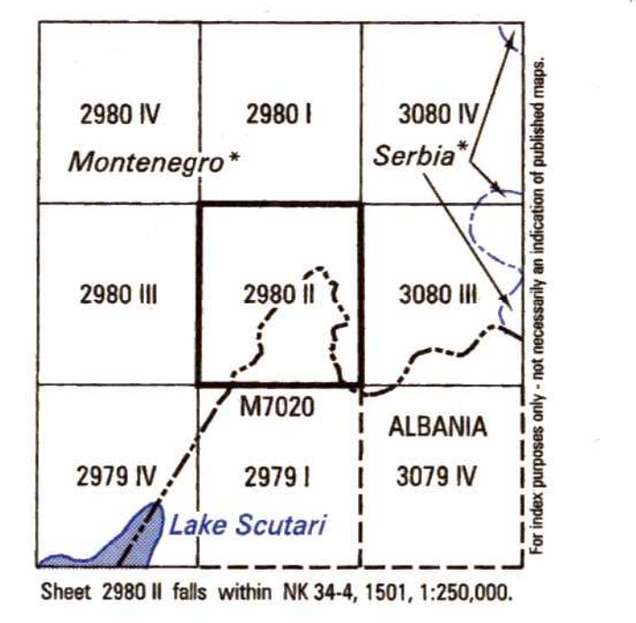

Sheet 2980 II falls within NK 34-4, 1501, 1:250,000.

ELEVATION GUIDE

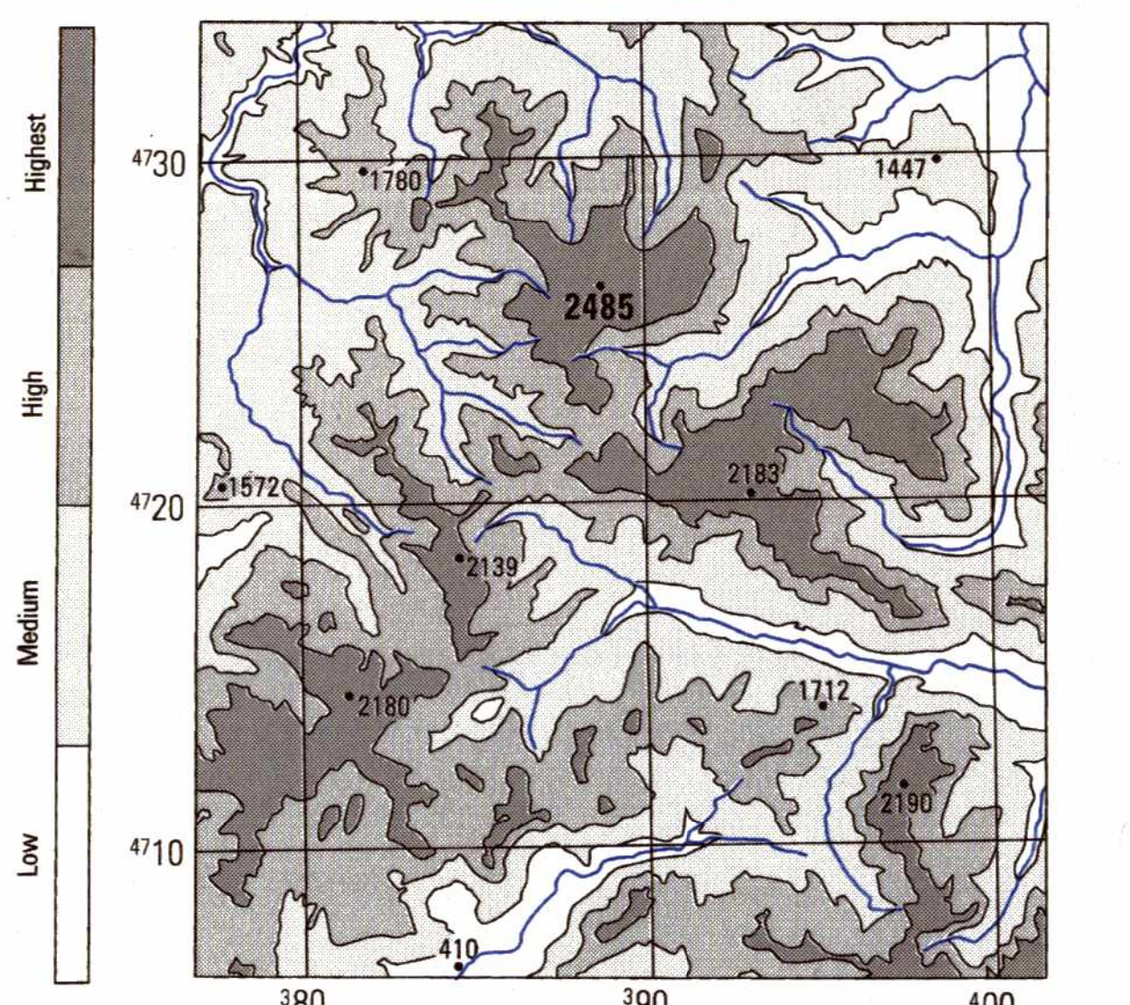

NSN 7643014029094
NIMA Ref No. M709X29802

ED. NO. 006

ANDRIJEVICA, *Montenegro; ALBANIA 2980 II M709 EDITION 6-NIMA**