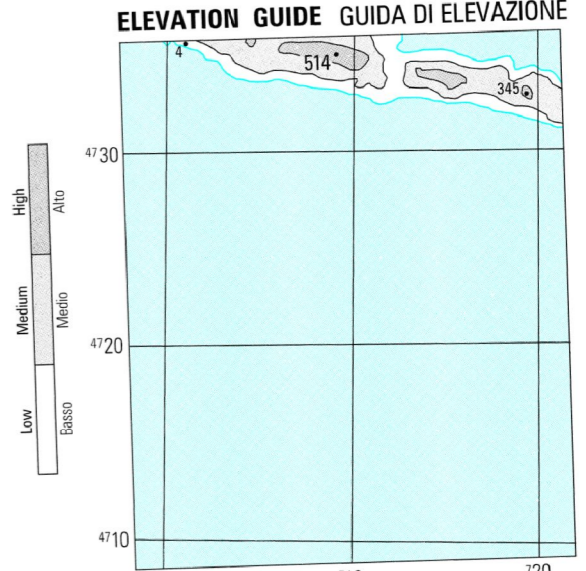
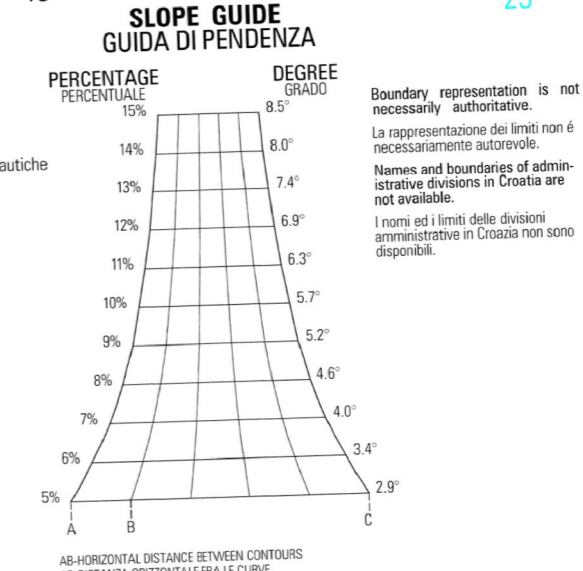
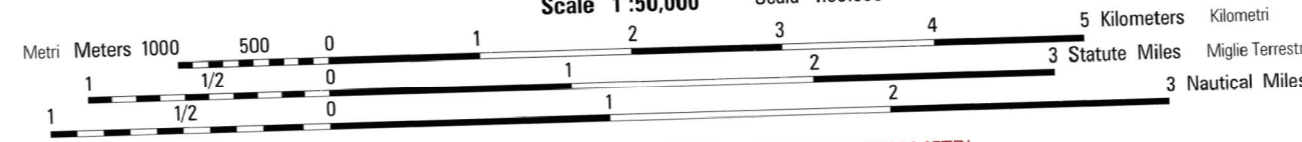
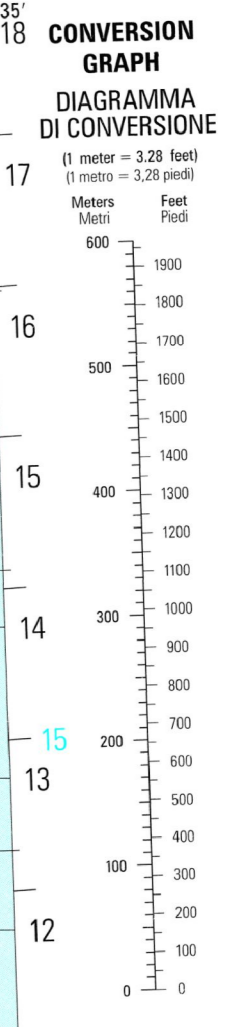


HYDROGRAPHIC DATUM - MEAN LOW WATER SPRINGS
 LIVELLO DI RIFERIMENTO DEI FONDALI... LIVELLO MEDIO DELLE BASSE MAREE ALLE SIZIGIE

Depth contours in meters	Fondali in metri
Foreshore flats	Battigia
Rocks awash	Scogli a fior d'acqua
Wreck, exposed: Reef	Relitto, scogliere: Scogliere
Wharf, pier	Scanchia, molo
Sea wall	Diga marittima
Oil/Gas Rig, Anchorage	Piattaforma petrolifera/gas; Ancoraggio



LEGEND
 SEGNI CONVENZIONALI

POPULATED PLACES
 Densely built-up areas
 Sparingly to moderately built-up areas

ROADS
 All weather, hard surface
 three or more lanes wide
 two lanes wide
 one lane wide

RAILROADS
 Normal gauge 1.44m
 Narrow gauge 0.75m
 Electric

BRIDGES
 Pedestrian
 Standard

MISCELLANEOUS CULTURAL FEATURES
 Church: Catholic, Muslim, etc.
 Cemetery: Christian, Muslim, etc.
 Building: School, Hospital, etc.

NOTES
 NOTICE

OBSTRUCTIONS (46 m or higher)
 Elevation of obstruction top above sea level

BOUNDARIES
 International
 First-order administrative division

RELIEF
 Bluff, cliff, escarpment
 Depression
 Levee: Rock outcrop
 Spot elevations
 Highest: Normal

DRAINAGE
 Streams
 Over 25m wide
 Spring
 Disappearing stream
 Swamp

VEGETATION
 Woodland: Coniferous, Deciduous, Mixed
 Scrub: Scattered trees
 Orchard: Vineyard

GLOSSARY
 Do: ...
 Gora: ...
 Kanal: ...
 Luka: ...
 Mesto: ...
 Opat: ...
 Plovo: ...
 R: ...
 Uvala: ...
 Vrh: ...

100 METER REFERENCE
 1. Read large numbers labeling the VERTICAL grid line left of point and estimate tenths (100 meters) from grid line to point. 12.3

WHEN REPORTING ACROSS A 100,000 METER LINE, PREFIX THE 100,000 METER SQUARE IDENTIFICATION IN WHOLE THE GRID ZONE DESIGNATION.
 Example: 123456

WHEN REPORTING OUTSIDE THE GRID ZONE DESIGNATION AREA, PREFIX THE GRID ZONE DESIGNATION.
 Example: 33TWH23456

100,000 M SQUARE IDENTIFICATION
 ZONA DI QUADRETTATURA

GRID ZONE DESIGNATION
 ZONA DI QUADRETTATURA

USERS SHOULD REFER CORRECTIONS, ADDITIONS, AND COMMENTS TO THE NGA ENTERPRISE SERVICE DESK: 1-800-456-9000, COMMERCIAL: 227-9811, DSN: 287-8811, UNCLASSIFIED EMAIL: CDRUSP@SP4CENR.DODIGMIL.MIL, SUPPLY CENTER: 337TH23456, DIRECTOR, NATIONAL GEOSPATIAL INTELLIGENCE AGENCY, ATTN: ESC, MAIL STOP D-240, 4800 SANGAMORE ROAD, BETHESDA, MD 20816-5003.