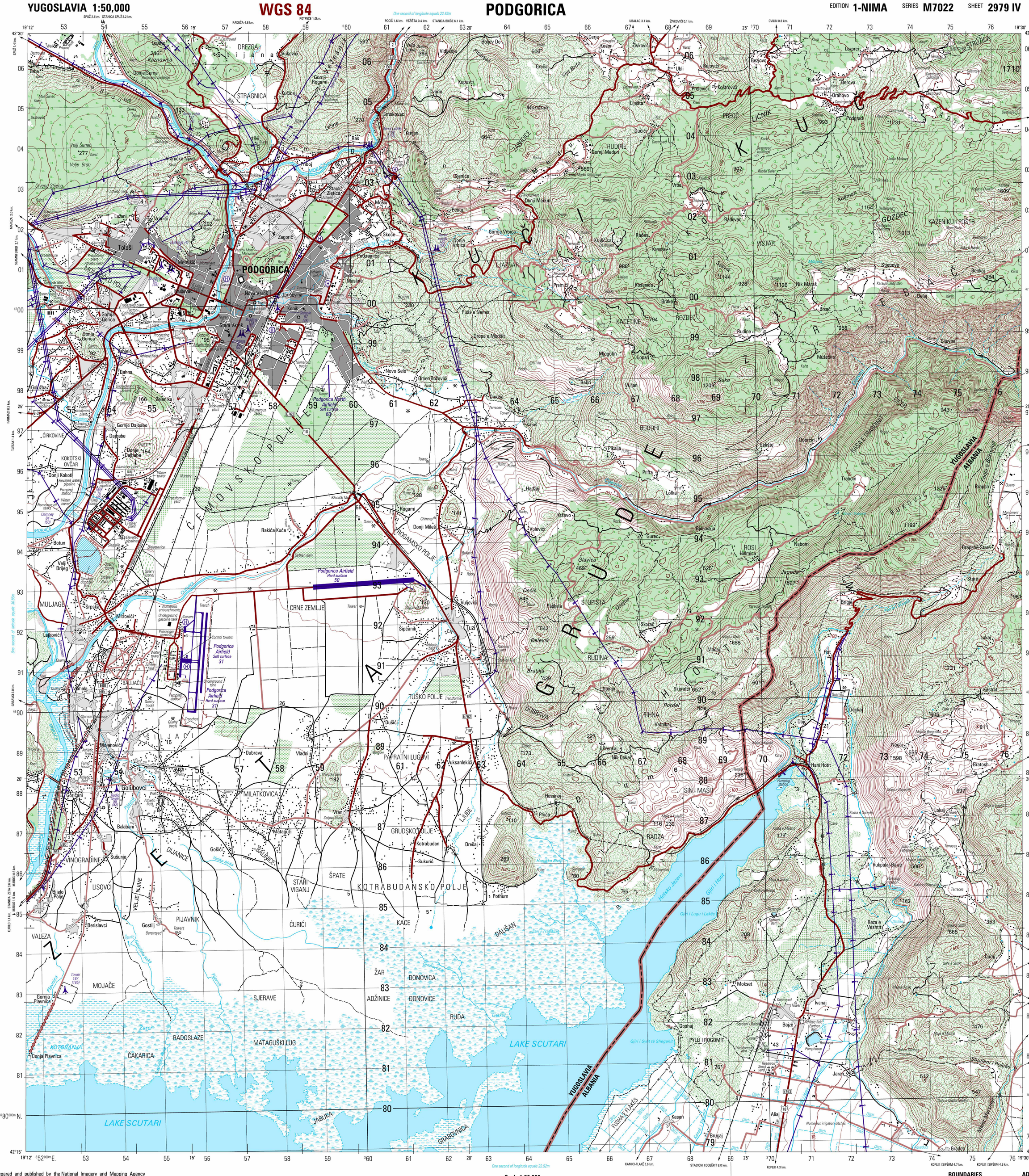

Prepared and published by the National Imagery and Mapping Agency

MAP INFORMATION AS OF 2000

LEGEND

POPULATED PLACES
- Densely built-up areas
- Sparsely to moderately built-up areas

ROADS
- All weather, hard surface: Divided; Two or more lanes wide (4 LANES); One lane wide
- All weather, loose surface: Two or more lanes wide (3 LANES); One lane wide
- Fair or dry weather, loose surface
- Track
- Trail
- Route markers: International; National; Secondary (E122; 64; 10)

RAILROADS (Single track; Double track)
- Normal gauge 1.44m (4' 8½")
- Electric track 1.44m (4' 8½")
- Siding; Spur

BOUNDARIES
- International

MISCELLANEOUS CULTURAL FEATURES
- Building; School; Hut; Tent dwelling
- Church; Mosque; Marabout
- Cemetery: Christian; Islamic; Hebrew
- Located object; Well; Tank (Silo; Oil)
- Hospital; Heliport; Storage bunker
- Cave
- Mine: Active; Abandoned
- Bridge; Culvert; Pedestrian Bridge
- Tunnel: Road; Railroad
- Fence
- Landmark area
- Area name (JABUKA)

OBSTRUCTIONS (Single; Group)
- Elevation of obstruction top above sea level (≥ 46m) (430)
- Elevation of obstruction top above ground level (≥ 46m) (70)
- High tension powerlines (< 46m; ≥ 46m)
- Catenary powerlines

DRAINAGE (Perennial; Intermittent)
- Streams: Less than 25m wide; 25m wide or more
- Spring
- Well
- Lakes: Perennial; Intermittent; Dry
- Marsh; Land subject to natural inundation
- Cistern; Dissipating stream
- Disappearing stream
- Appoximate inland shoreline between marsh or swamp

VEGETATION
- Orchard; Vineyard
- Scrub; Scattered trees
- Woodlands: Evergreen; Deciduous; Mixed

MISCELLANEOUS RELIEF
- Spot elevation: Highest; Normal (1710; 238)
- Sand
- Depression; Embankment
- Cliff ≥ contour interval; Cliff < contour interval
- Fill ≥ contour interval; Fill < contour interval

NOTES

A LANE ON THIS MAP IS CONSIDERED TO BE AT LEAST 2.5 METERS (8 FEET) WIDE.

IN DEVELOPED AREAS, ONLY THROUGH ROADS ARE CLASSIFIED.

ROAD CLASSIFICATION SHOULD BE REFERRED TO WITH CAUTION.

CAUTION: NOT ALL TELEPHONE AND ELECTRIC SERVICE LINES ARE SHOWN.

GLOSSARY

Blato	marsh(es)
Brdo	hill, mountain
Breg	mountain
Faqja	slope
Fusha	plain
Gjiri	bay
Gora	hill
Grad	castle
Jama	cave
Kanali	canal
Karaula	patrol post
Kodra	hill
Kroni	spring
Maja	hill, peak
Most	bridge
Përroi	stream
Potok	stream
Pylli	forest
Qafa	pass
Razvala	ruin
Reka	river
Republika	first-order administrative division
Rrethi	first-order administrative division
Stacioni	station
Stanica	station
Stjena	peak
Vrh	hill, peak

Scale 1:50,000

Meters 1000 500 0 1 2 3 4 5 Kilometers

1 ½ 0 1 2 3 Statute Miles

1 ½ 0 1 2 3 Nautical Miles

ELEVATIONS IN METERS

CONTOUR INTERVAL 20 METERS

ELLIPSOID	WORLD GEODETIC SYSTEM 1984
GRID	1,000 METER UTM ZONE 34
PROJECTION	TRANSVERSE MERCATOR
VERTICAL DATUM	MEAN SEA LEVEL
HORIZONTAL DATUM	WORLD GEODETIC SYSTEM 1984
PRINTED BY	NIMA 4-02

COORDINATE CONVERSION WGS 84 TO ED 50
Grid: Add 59m.E.; Add 186m.N.
Geographic: Add 2.8" Long.; Add 3.3" Lat.

SAMPLE 1,000 METER GRID SQUARE

100,000 M. SQUARE IDENTIFICATION

CN / CM 4700

GRID ZONE DESIGNATION

34T

100 METER REFERENCE

1. Read large numbers labeling the VERTICAL grid line left of point and estimate tenths (100 meters) from grid line to point: 12 3
2. Read large numbers labeling the HORIZONTAL grid line below point and estimate tenths (100 meters) from grid line to point: 45 6

Example: 123456

WHEN REPORTING ACROSS A 100,000 METER LINE, PREFIX THE 100,000 METER SQUARE IDENTIFICATION IN WHICH THE POINT LIES.

Example: CM123456

WHEN REPORTING OUTSIDE THE GRID ZONE DESIGNATION AREA, PREFIX THE GRID ZONE DESIGNATION.

Example: 34TCM123456

GN

GRID CONVERGENCE 1° 07' (20 MILS) FOR CENTER OF SHEET

TRUE NORTH

GRID NORTH

MAGNETIC NORTH

2000 G-M ANGLE 3½° (60 MILS)

TO CONVERT A MAGNETIC AZIMUTH TO A GRID AZIMUTH ADD G-M ANGLE

TO CONVERT A GRID AZIMUTH TO A MAGNETIC AZIMUTH SUBTRACT G-M ANGLE

USERS SHOULD REFER CORRECTIONS, ADDITIONS, AND COMMENTS TO THE NIMA OPERATIONAL HELP DESK: 1-800-455-0899; COMMERCIAL 314-263-4864; DSN 693-4864; OR WRITE TO: DIRECTOR, NATIONAL IMAGERY AND MAPPING AGENCY, ATTN.: ES, MAIL STOP L-88, 4600 SANGAMORE ROAD, BETHESDA, MD 20816-5003.

©COPYRIGHT 2002 BY THE UNITED STATES GOVERNMENT
NO COPYRIGHT CLAIMED UNDER TITLE 17 U.S.C.

BOUNDARIES

Boundary representation is not necessarily authoritative.

ADJOINING SHEETS

Sheet 2979 IV falls within NK 34-4, 1501, 1:250,000.

SLOPE GUIDE

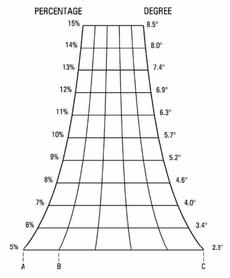

AB - HORIZONTAL DISTANCE BETWEEN CONTOURS
AC - HORIZONTAL DISTANCE BETWEEN INDEX CONTOURS

ELEVATION GUIDE

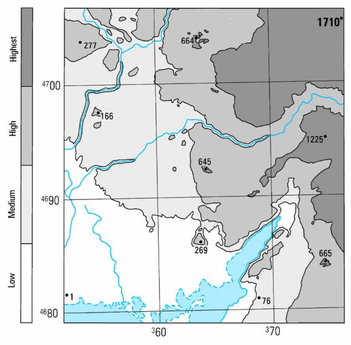

THIS MAP IS RED-LIGHT READABLE

WGS 84

NSN 7643014831502
NIMA Ref No. M702229794

ED. NO. 001