FORMER YUGOSLAVIA 1:100,000 **WGS 84** **KOSOVSKA MITROVICA** EDITION 2-NIMA SERIES M6010 SHEET 3180

Prepared and published by the National Imagery and Mapping Agency

MAP INFORMATION AS OF 1992
LIMITED REVISIONS AS OF 1999
BOUNDARY INFORMATION AS OF 1999

LEGEND

POPULATED PLACES
Densely built-up areas
Sparsely to moderately built-up areas

ROADS
All weather, hard surface:
Divided; Median < 40m — 4 LANES
Two or more lanes wide — 3 LANES
One lane wide
All weather, loose surface:
Two or more lanes wide — 3 LANES
One lane wide
Fair or dry weather, loose surface
Track
Trail
Route marker: International; National; Secondary — E22 64 10

RAILROADS — Single Track / Multiple Track
Normal gauge 1.44m (4′8½″)
Electrified
Railroad station: Location known; Location unknown

MISCELLANEOUS CULTURAL FEATURES
Building; School; Ruin
Church; Mosque; Marabout
Cemetery: Christian; Islamic
Located object; Well; Tank — Silo, Oil
Hospital; Heliport
Mine: Active; Abandoned
Culvert; Bridge; Tunnel
Tunnel: Road; Railroad
Fence
Landmark area
Area name — PODGOR

OBSTRUCTIONS — Single / Group
Elevation of obstruction top above sea level (≥ 46m) — 430
Elevation of obstruction top above ground level (≥ 46m) — (70)
< 46m ≥ 46m
High tension powerlines
Catenary powerlines
Telephone or telegraph line — Tel

DRAINAGE — Perennial / Intermittent
Streams:
Less than 50m wide
50m wide or more
Spring
Well
Lakes: Perennial; Intermittent; Dry
Swamp; Land subject to natural inundation
Cistern; Dissipating stream
Karez (Kanat)
Elevated aqueduct

VEGETATION
Vineyard; Orchard
Scrub; Scattered trees
Woodlands: Evergreen; Deciduous; Mixed

MISCELLANEOUS RELIEF
Spot elevation: Highest; Normal — 1921 ·393
Depression; Embankment
Cliff ≥ contour interval; Cliff < contour interval
Cut ≥ contour interval; Cut < contour interval
Fill ≥ contour interval; Fill < contour interval

NOTES

A LANE ON THIS MAP IS CONSIDERED TO BE AT LEAST 2.5 METERS (8 FEET) WIDE.

IN DEVELOPED AREAS, ONLY THROUGH ROADS ARE CLASSIFIED.

ROAD CLASSIFICATION SHOULD BE REFERRED TO WITH CAUTION.

CAUTION: NOT ALL TELEPHONE AND ELECTRIC SERVICE LINES ARE SHOWN.

THE NUMBER IN PARENTHESIS, "(1)", FOLLOWING THE POPULATED PLACE NAME INDICATES THAT MORE THAN ONE PLACE IS SO NAMED ON THIS MAP.

BOUNDARIES
International
Kosovo External Administrative Boundary as agreed under the Military Technical Agreement between KFOR and the government of the FRY.
Extent of the Ground Safety Zone as defined in the Military Technical Agreement between KFOR and the government of the FRY.

GLOSSARY

Brdo	hill, mountain, mountains, peak, ridge
Breg	hill, mountain
Čuka	hill, mountain
Do	valley
Glava	hill, mountain, peak
Gora	hill
Jezero	lake
Kodra	hill, mountain
Krš	cliff, mountain
Maja	mountain
Planina	mountain, mountains
Reka	stream
Šiljak	peak
Stanica	station
Vrh	mountain, peak

CONVERSION GRAPH

(1 meter = 3.28 feet)



Scale 1:100,000

10 Kilometers · 7 Statute Miles · 6 Nautical Miles

ELEVATIONS IN METERS
CONTOUR INTERVAL 40 METERS

ELLIPSOID .... WORLD GEODETIC SYSTEM 1984
GRID .... 1,000 METER UTM ZONE 34
PROJECTION .... TRANSVERSE MERCATOR
VERTICAL DATUM .... MEAN SEA LEVEL
HORIZONTAL DATUM .... WORLD GEODETIC SYSTEM 1984

Reprinted By NIMA 06-03

COORDINATE CONVERSION WGS 84 TO ED 50
Grid: Add 60m.E.; Add 186m.N.
Geographic: Add 2.7″ Long.; Add 3.3″ Lat.

SAMPLE 1,000 METER GRID SQUARE — SAMPLE POINT — 46, 45, 12, 13

100,000 M. SQUARE IDENTIFICATION — DN

GRID ZONE DESIGNATION — 34T

100 METER REFERENCE
1. Read large numbers labeling the VERTICAL grid line left of point and estimate tenths (100 meters) from grid line to point: 12 3
2. Read large numbers labeling the HORIZONTAL grid line below point and estimate tenths (100 meters) from grid line to point: 45 6
Example: 123456

WHEN REPORTING ACROSS A 100,000 METER LINE, PREFIX THE 100,000 METER SQUARE IDENTIFICATION IN WHICH THE POINT LIES.
Example: DN123456

WHEN REPORTING OUTSIDE THE GRID ZONE DESIGNATION AREA, PREFIX THE GRID ZONE DESIGNATION.
Example: 34TDN123456

USERS SHOULD REFER CORRECTIONS, ADDITIONS, AND COMMENTS TO THE NIMA OPERATIONAL HELP DESK: 1-800-455-0899; COMMERCIAL 314-263-4864; DSN 693-4864; OR WRITE TO: DIRECTOR, NATIONAL IMAGERY AND MAPPING AGENCY, ATTN.: ES, MAIL STOP L-88, 4600 SANGAMORE ROAD, BETHESDA, MD 20816-5003.

© COPYRIGHT 1999 BY THE UNITED STATES GOVERNMENT
NO COPYRIGHT CLAIMED UNDER TITLE 17 U.S.C.

GRID CONVERGENCE
0°12′ (3½ MILS)
FOR CENTER OF SHEET

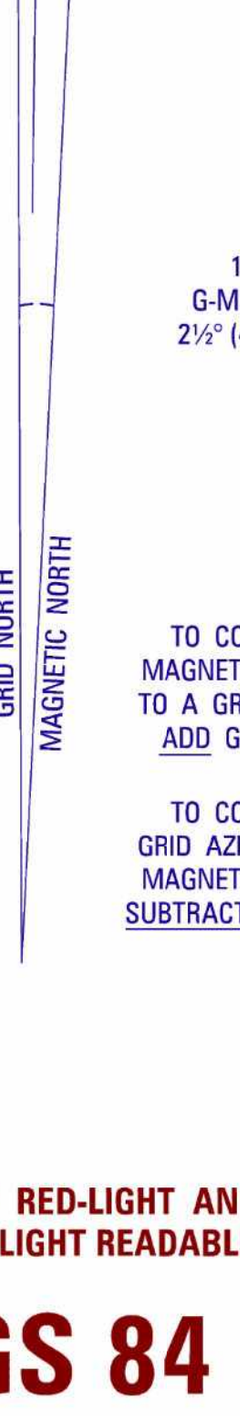

1995
G-M ANGLE
2½° (40 MILS)

TO CONVERT A MAGNETIC AZIMUTH TO A GRID AZIMUTH ADD G-M ANGLE

TO CONVERT A GRID AZIMUTH TO A MAGNETIC AZIMUTH SUBTRACT G-M ANGLE

THIS MAP IS RED-LIGHT AND BLUE/GREEN-LIGHT READABLE

WGS 84

Boundary representation is not necessarily authoritative.

Names and boundaries of administrative divisions in Serbia are not available.

*Serbia and Montenegro have asserted the formation of a joint independent state, but this entity has not been formally recognized as a state by the United States.

SLOPE GUIDE

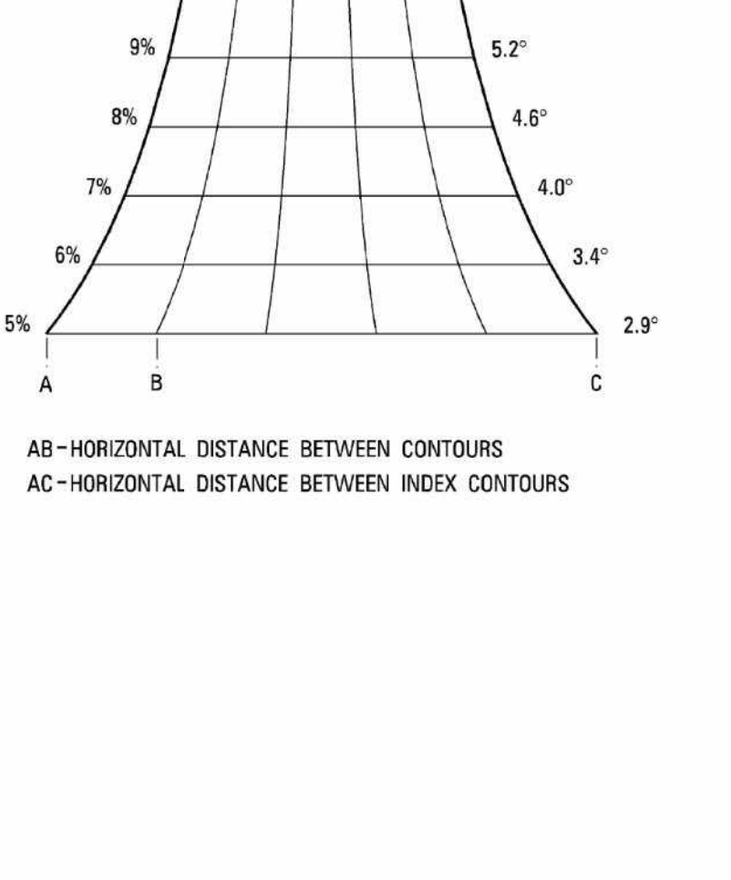

AB–HORIZONTAL DISTANCE BETWEEN CONTOURS
AC–HORIZONTAL DISTANCE BETWEEN INDEX CONTOURS

BOUNDARIES

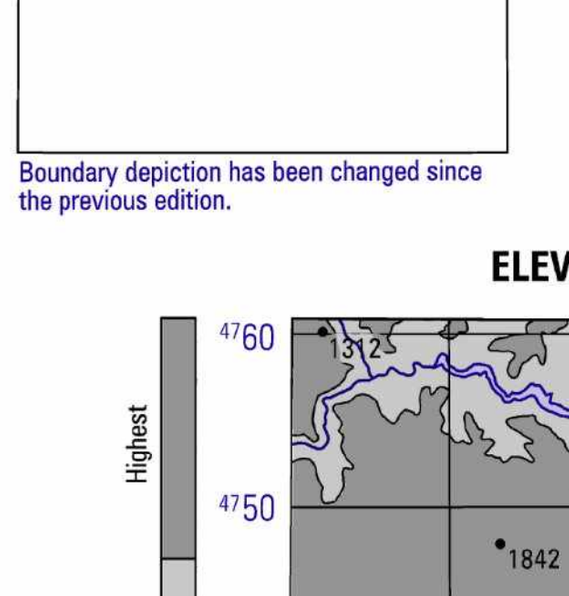

Boundary depiction has been changed since the previous edition.

ADJOINING SHEETS

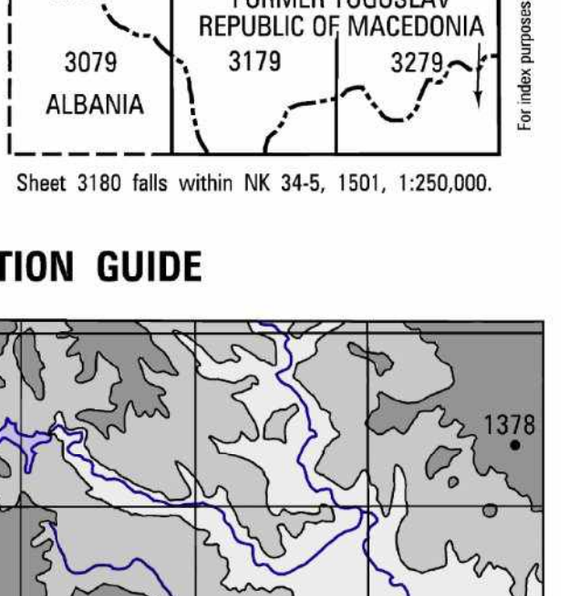

Sheet 3180 falls within NK 34-5, 1501, 1:250,000.

ELEVATION GUIDE

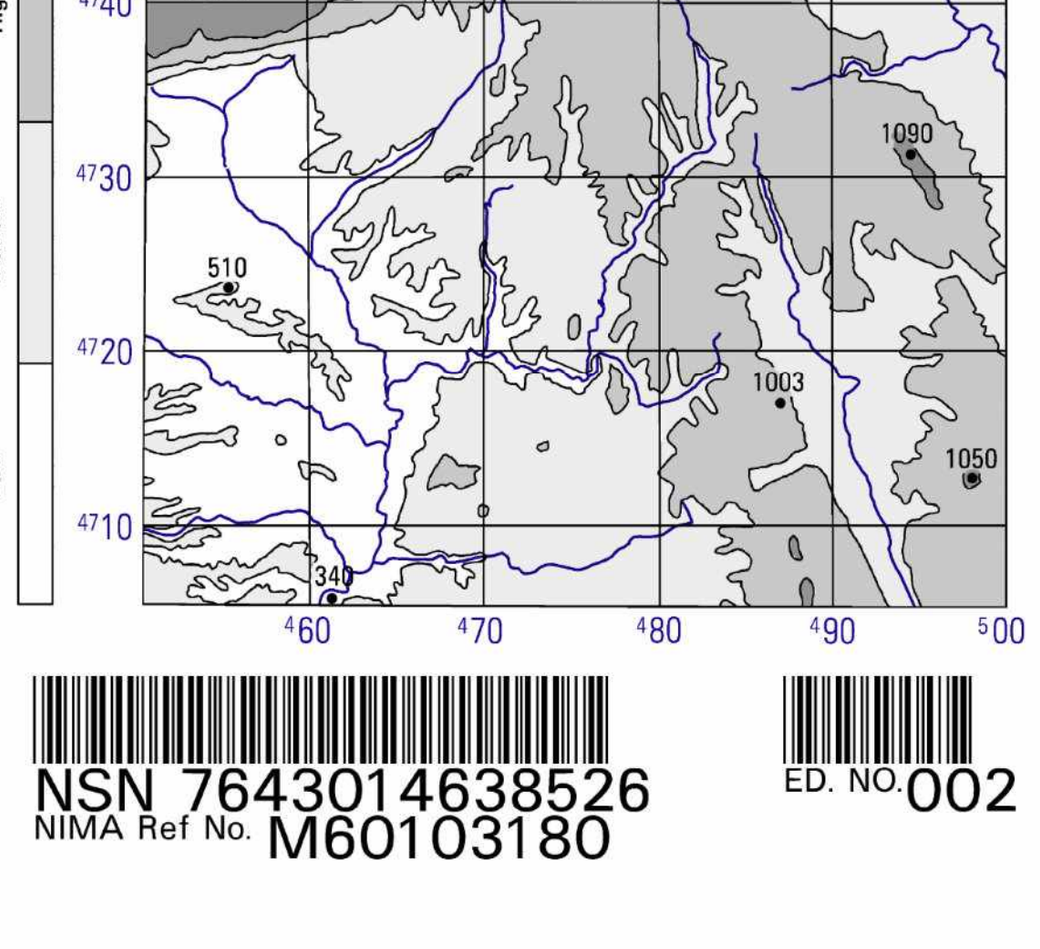

NSN 7643014638526
NIMA Ref No. M60103180
ED. NO. 002

KOSOVSKA MITROVICA, *Serbia 3180 M6010 EDITION 2-NIMA**