

Prepared and published by the Defense Mapping Agency
Hydrographic/Topographic Center, Bethesda, MD.

LEGEND - ព័ត៌មានលម្អិត

LIMITED REVISIONS MAP INFORMATION AS OF 1988

On this map a LANE is considered as being a minimum of 2.4 m (8 feet) in width - ព័ត៌មានលម្អិត (Lane) ត្រូវបានពិចារណាថា យ៉ាងហោចណាស់ ២.៤ ម៉ែត្រ (៨ ហ្វីត) ទទឹង។ ព័ត៌មានលម្អិត (Lane) ត្រូវបានពិចារណាថា យ៉ាងហោចណាស់ ២.៤ ម៉ែត្រ (៨ ហ្វីត) ទទឹង។ ព័ត៌មានលម្អិត (Lane) ត្រូវបានពិចារណាថា យ៉ាងហោចណាស់ ២.៤ ម៉ែត្រ (៨ ហ្វីត) ទទឹង។

Dense forest or jungle indicates more than 25 percent of ground is concealed by canopy with undergrowth generally impassable on foot.

Clear forest indicates more than 25 percent of ground is concealed by canopy with undergrowth generally passable on foot.

In areas of dense or clear forest overprinted with bamboo symbol, the vegetation is predominantly bamboo. Vegetation classified by field observation and office identification from aerial photography.

Areas symbolized as land subject to inundation are generally flooded during July-December. Other areas may be flooded for shorter periods.

The number in parentheses following a village name indicates that more than one village is so named.

ROADS - ផ្លូវ

All weather - ផ្លូវបរិស្ថាន

Hard surface, two or more lanes wide

Loose surface, two or more lanes wide

Hard surface, one lane wide

Loose surface, one lane wide

Fair or dry weather, loose surface

Fair or dry weather, loose surface

Cart track - ផ្លូវកាត

Footpath trail - ផ្លូវទីវង្ស

Route marker: National, Provincial

Fair or dry weather, loose surface

Kilometer post - គីឡូម៉ែត្រ

RAILROADS - រថភ្លើង

Normal gauge, 1 meter (3.3') wide

Single track, with station

Double track

Narrow gauge, single track

Built-up area - តំបន់ប្រកបដោយសំណង់

Small falls - ទន្លេតូច

Khăt Srok, Khum office

Seawall or revetment - ជញ្ជីងទន្លេ

International boundary

Khăt boundary

SMK boundary

Church, School, Major, Minor

Temple, Major, Minor, Mosque

Post office, Telephone

Airfield, All weather, Dry season

Cemetery

Well, Levee

Bridge, wood - ទន្លេឃ្នាត

Bridge, steel - ទន្លេដែក

Bridge, concrete - ទន្លេថ្ម

Footbridge - ទន្លេឃ្នាត

Ferry - ទន្លេកាត់

Ford - ទន្លេស្រែក

Large rapids - ទន្លេស្រែក

Large falls - ទន្លេស្រែក

Small falls - ទន្លេតូច

Wall, Levee

Sea wall or revetment - ជញ្ជីងទន្លេ

Revisions in Purple

Light house - ខ្សែភ្លើង

Sand spit

Horizontal control point: Primary, Other

Bench mark

Spot elevation in meters

Checked, Unchecked

Canal or ditch - ឃ្នាត

Less than 18 meters wide, Over 18 meters wide

Masonry dam, Earthen dam

Lake or pond: Perennial, Intermittent

Salt evaporator - ទន្លេសាប

Dense forest or jungle: Clear forest

Plantation: Brushwood

Land subject to inundation

Bamboo, Scattered sugar palm

Marsh or swamp, Ricefield

Nipa, Mangrove

IGON

GLOSSARY - GLOSSAIRE - ព័ត៌មានលម្អិត

Bokong ទន្លេ

Khăt ទន្លេ

Phum ភូមិ

Phnom, Phnom ភ្នំ

Prék ទន្លេ

Tônle ទន្លេ

Trápéang ទន្លេ

lake

first-order administrative division

crack

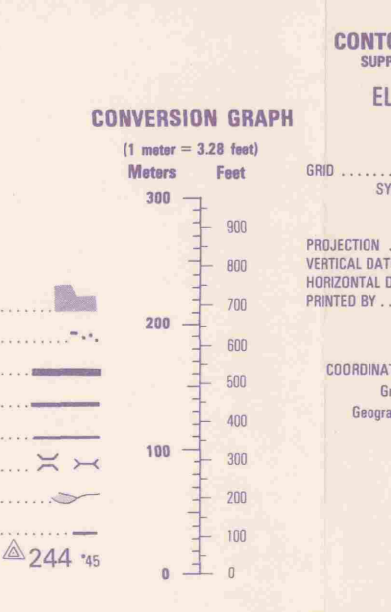
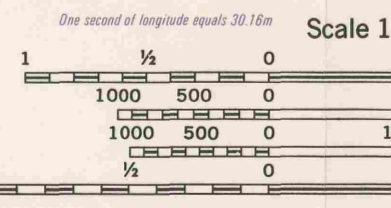
settlement

mountain

stream

river

pond



CONVERSION GRAPH

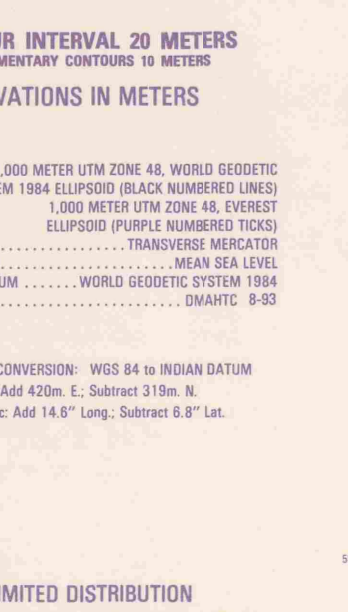
1 meter = 3.28 feet

0 300 600 900 1200 1500 1800 2100 2400 2700 3000

0 1000 2000 3000 4000

0 1 2 3

0 1 2 3



LIMITED DISTRIBUTION

Distribution authorized to the Department of Defense, U.S. DOD contractors and to U.S. Government Agencies supporting DOD functions (by authority of the Director, Defense Mapping Agency, 30 May 1980). Other requests shall be referred to Headquarters, DMA, ATTN: SDP, Destroy as 'For Official Use Only'.

COORDINATE CONVERSION - WGS 84 to INDIAN DATUM

Grid Add 420m. E, Subtract 319m. N

Geographic Add 14.8° Long, Subtract 6.8° Lat.

TO CONVERT A MAGNETIC AZIMUTH TO A GRID AZIMUTH

TO CONVERT A GRID AZIMUTH TO A MAGNETIC AZIMUTH

GRID CONVERGENCE

1° = 1.5 MILS

FOR CENTER OF SHEET

GRID NORTH

100,000 H. SQUARE IDENTIFICATIONS

EXAMPLE DU CARRÉ DE 1.000 H.

100,000 M. SQUARE IDENTIFICATIONS

IDENTIFICATIONS DU CARRÉ DE 1.000 M.

BOUNDARIES

Boundary representation is not necessarily authoritative.

ADJOINING SHEETS

HEKONG 6235 III	6235 III	6335 III
HEKONG 6234 IV	6234 IV	6334 IV
HEKONG 6234 III	6234 III	6334 III

Sheet 6234 falls within ND 48-16, 1501A, 1236,000.

Gosa 040120041