SRÊ NOY ស្រែសណ្ឋាយ

EDITION 1–DMATC

SHEET 5836 IV
SERIES L7016



Prepared and published by the Defense Mapping Agency
Topographic Center, Washington, D. C.

LIMITED DISTRIBUTION: Distribution is authorized to the Department of Defense, U.S. DoD contractors, and to U.S. Government Agencies supporting DoD functions (by the authority of the Director, Defense Mapping Agency, 30 May 1968). Other requests shall be referred to Headquarters, DMA, ATTN: SOP. Destroy as: "For Official Use Only."

LEGEND – សញ្ញាផែនទី

MAP INFORMATION AS OF 1971

On this map a LANE is considered as being a minimum of 2.4 m (8 feet) in width – នៅលើផែនទីនេះ ផ្លូវប�ួន (Lane) មានទទឹងយ៉ាងតិច ២.៤០ (៨ ហ្វីត)

Dense forest or jungle indicates more than 25 percent of ground is concealed by canopy with undergrowth generally impassable on foot.
ព្រៃក្រាស់ឬព្រៃត្រឹមស្រស់ដែលមានដើមស្លឹកជាគម្រប ១៤ ភាគរយ ហើយមានមនុស្ស ។

Clear forest indicates more than 25 percent of ground is concealed by canopy with undergrowth generally passable on foot.
ព្រៃស្តុំ ឬ ព្រៃត្រឹមស្រស់ដែលមានដើមស្លឹកជាគម្រប ១៤ ភាគរយ ហើយមានមនុស្ស ។

In areas of dense or clear forest overprinted with bamboo symbol, the vegetation is predominantly bamboo. Vegetation classified by field observation and office identification from aerial photography.
នៅលើតំបន់ព្រៃក្រាស់ ឬ ព្រៃត្រឹមស្រស់ ដែលមានសញ្ញា ឫស្សី ... ។

Areas symbolized as land subject to inundation are generally flooded during July–December. Other areas may be flooded for shorter periods.
តំបន់ដែលមានសញ្ញាជាទឹកជន់ ... ។

The number in parentheses following a village name indicates that more than one village is so named – លេខក្នុងតង្កៀតនៅជាប់ឈ្មោះភូមិ ... ។

ROADS— ផ្លូវ
All weather— គ្រប់រដូវ
Hard surface, two or more lanes wide
Loose surface, two or more lanes wide
Hard surface, one lane wide
Loose surface, one lane wide
Fair or dry weather, loose surface
Cart track— ផ្លូវរ៉ូ
Footpath; trail—
Route marker: National; Provincial
Kilometer post—
RAILROADS— ផ្លូវដែក
Normal gauge, 1 meter (3'3.7") wide
Single track, with station
Double track
Narrow gauge, single track
Built-up area— ក្រុង
Village— ភូមិ
Khĕt; Srŏk; Khum office

International boundary
Khĕt boundary
Srŏk boundary
Church; School; Major, Minor
Temple: Major, Minor; Mosque
Resthouse or campsite; Stupa
Post office; Telegraph; Telephone
Airfield: All weather, Dry season
Cemetery
Wall; Levee
Bridge, wood—
Bridge, steel—
Bridge, concrete—
Footbridge—
Ferry—
Ford—
Large rapids—
Large falls— ; Small falls—
Depth curves, Soundings in meters
Seawall or revetment—

Road on levee—
Lighthouse—
Sand—
Horizontal control point: Primary, Other
Bench mark BM ×792
Spot elevation in meters:
Checked, Unchecked ×729 ×729
Canal or ditch— Less than 18 meters wide, 18 or more wide
Masonry dam; Earthen dam
Lake or pond: Perennial, Intermittent
Salt evaporator
Dense forest or jungle; Clear forest
Plantation; Brushwood
Bamboo; Scattered sugar palm
Land subject to inundation
Marsh or swamp; Ricefield
Nipa; Mangrove

Scale 1:50,000 ឡានដ្ឋាស់ ១:៥០,០០០

1 ½ 0 1 2 3 Statute Miles
1000 500 0 1000 2000 3000 4000 Meters
1000 500 0 1000 2000 3000 4000 Yards
1 ½ 0 1 2 3 Nautical Miles

CONTOUR INTERVAL – 5 - 10 - 20 METERS
SUPPLEMENTARY CONTOURS – 5 AND 10 METERS

ចម្ងាយស្មើគ្នាពីបន្ទាត់កោងមួយទៅបន្ទាត់កោងមួយ មានកំណត់កំពស់ ៥ - ១០ - ២០ រ៉ែម្រ
បន្ទាត់កោងបន្ថែម មានកំណត់ក្រាស់ ៥ - ១០ រ៉ែម្រ

SPHEROID ..... EVEREST
GRID..1,000 METER UTM: ZONE 48 (BLACK NUMBERED LINES)
PROJECTION ..... TRANSVERSE MERCATOR
VERTICAL DATUM ..... MEAN SEA LEVEL AT HÀ TIÊN
HORIZONTAL DATUM ..... INDIAN DATUM 1960

CREDITS
PREPARED BY .... DEFENSE MAPPING AGENCY TOPOGRAPHIC CENTER
NAMES DATA BY ..... SERVICE GÉOGRAPHIQUE DES F. A. N. K.
CONTROL BY .... SERVICE GÉOGRAPHIQUE DE L'INDOCHINE AND USAMSFE
PRINTED BY .... DEFENSE MAPPING AGENCY TOPOGRAPHIC CENTER 9-72

THE DELINEATION OF INTERNAL ADMINISTRATIVE BOUNDARIES IS APPROXIMATE
ព្រំប្រទល់ទេសៈ-ស្រុក-ឃុំ បានគូសតាមរយៈជាប្រហែលនិងមិនច្បាស់លាស់

USERS SHOULD REFER CORRECTIONS, ADDITIONS, AND COMMENTS FOR IMPROVING THIS PRODUCT TO: DIRECTOR, DEFENSE MAPPING AGENCY, ATTN: PR, 8613 LEE HIGHWAY, FAIRFAX, VA 22031-2137.

GLOSSARY—GLOSSAIRE - សព្ទានុក្រម

Anukhet		primary administrative division
Khĕt	ខេត្ត	primary administrative division
Khum	ឃុំ	tertiary administrative division
O	អូ	creek
Phnŭm	ភ្នំ	hill, mountain
Phum	ភូមិ	settlement, village
Sala	សាលា	office
Srŏk	ស្រុក	secondary administrative division
Stăng	ស្ទឹង	stream
Trápeáng	ត្រពាំង	pond

GRID CONVERGENCE
FOR CENTER OF SHEET
CONVERGENCE DU QUADRILLAGE
POUR LE CENTRE DE LA FEUILLE
0°13' (4 MILS)

GN NQ — TRUE NORTH — GRID NORTH — MAGNETIC NORTH

1970
G-M ANGLE
ANGLE DE Q-M
½° (10 MILS)

TO CONVERT A MAGNETIC AZIMUTH TO A GRID AZIMUTH ADD G-M ANGLE
POUR CONVERTIR L'AZIMUT MAGNÉTIQUE EN AZIMUT DU QUADRILLAGE AJOUTER L'ANGLE Q-M

TO CONVERT A GRID AZIMUTH TO A MAGNETIC AZIMUTH SUBTRACT G-M ANGLE
POUR CONVERTIR L'AZIMUT DU QUADRILLAGE EN AZIMUT MAGNÉTIQUE SOUSTRAIRE L'ANGLE Q-M

ELEVATION GUIDE

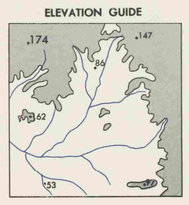

BOUNDARIES

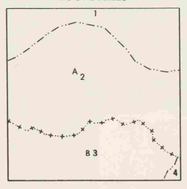

A. Anukhet Angkŏr Chŭm
1. Srŏk Phaav
2. Srŏk Sen Sam
B. Khĕt Siĕmréap
3. Srŏk Siĕmréap
4. Srŏk Chikréng

ADJOINING SHEETS

5737 II	5837 III	5837 II
5736 I	5836 IV	5836 I
5736 II	5836 III	5836 II

A.
1.
2.
B. ខេត្ត ស្យែមរាប
3. ស្រុក ស្យែមរាម
4. ស្រុក ជីក្រែង

SAMPLE 1,000 M. GRID SQUARE.
EXAMPLE DU CARRÉ DE 1.000 M.

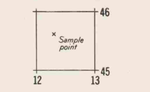

100,000 M. SQUARE IDENTIFICATIONS.
IDENTIFICATIONS DU CARRÉ DE 100.000 M.
UA | VA
48

GRID ZONE DESIGNATION.
DÉSIGNATION DE LA ZONE DU QUADRILLAGE.
48P

TO REFERENCE TO NEAREST 100 METERS
POUR OBTENIR LES COORDONNÉES HECTOMÉTRIQUES UTM D'UN POINT

FOR REPORTING LOCALLY:
Read large numbers labeling VERTICAL grid line left of point and estimate tenths; then read large numbers labeling HORIZONTAL grid line below point and estimate tenths.
EN RAPPORTANT SUR PLACE:
Inscrire les gros chiffres de la numérotation de la ligne VERTICALE du quadrillage située à gauche du point et estimer en dixièmes; puis inscrire les gros chiffres de la numérotation de la ligne HORIZONTALE du quadrillage située au-dessous du point et estimer en dixièmes.
Exemple: Example: 123456

FOR REPORTING BEYOND 100,000 METERS:
Prefix 100,000 meter square identification.
EN RAPPORTANT AU DELÀ DE 100.000 MÈTRES:
Faire précéder l'identification du carré de 100.000 mètres.
Exemple: Example: VA123456

FOR REPORTING BEYOND 9° N–S or 18° E–W:
Prefix grid zone designation.
EN RAPPORTANT AU DELÀ DE 9° N-S ou DE 18° E-O:
Faire précéder la désignation de la zone du quadrillage.
Exemple: Example: 48PVA123456

DMA STOCK NO. L701658364
ED. NO. 001

SRÊ NOY, CAMBODIA
ស្រែណ្ឋាយ, កម្ពុជា