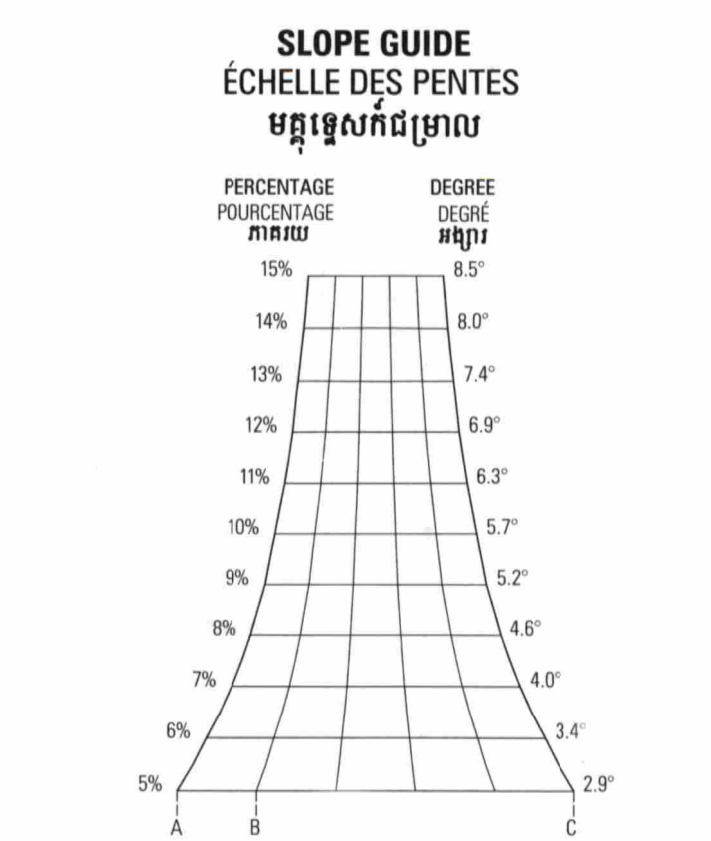
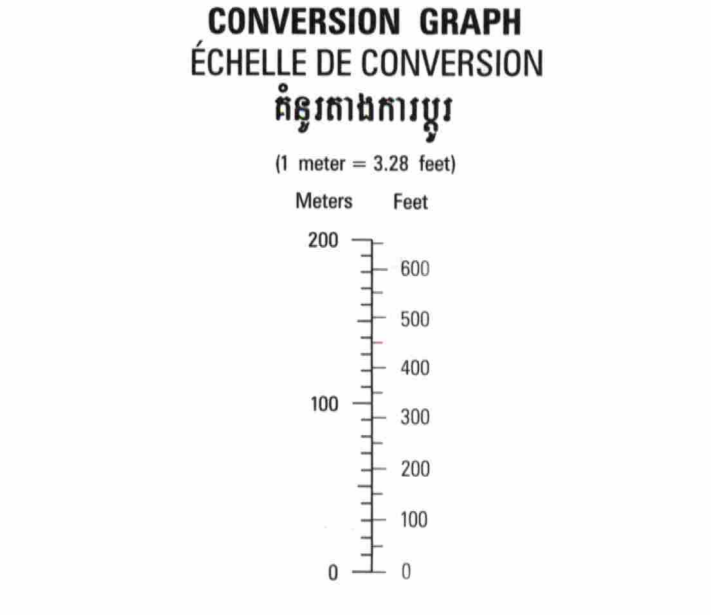
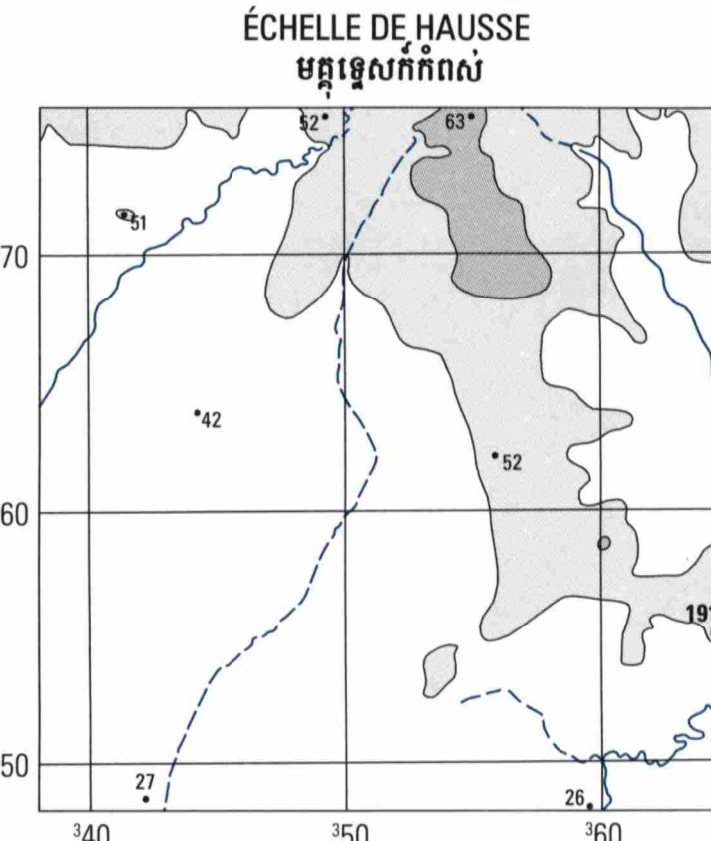


NOTES
NOTES
IN DEVELOPED AREAS ONLY THROUGH ROADS ARE CLASSIFIED.
DANS LES AGGLOMERATIONS SEULES LES ROUTES PRIORITAIRES SONT CLASSIFIEES.



ADJOINING SHEETS
FEUILLES ADJACENTES
Map showing adjacent sheet numbers and coordinates.

BOUNDARIES
LIMITES
Boundary representation is not necessarily substantiated.



SYMBOL LEGEND
LEGENDE SYMBOLIQUE
សញ្ញាសម្គាល់សញ្ញា
Detailed legend for map symbols including roads, rivers, and buildings.

ELEVATIONS IN METERS
CONTOUR INTERVAL 20 METERS
Supplementary contours in meters. Includes coordinate conversion information and grid zone designations.

GLOSSARY
GLOSSAIRE
សម្រាប់ប្រើប្រាស់
List of terms and their meanings in Khmer, French, and English.