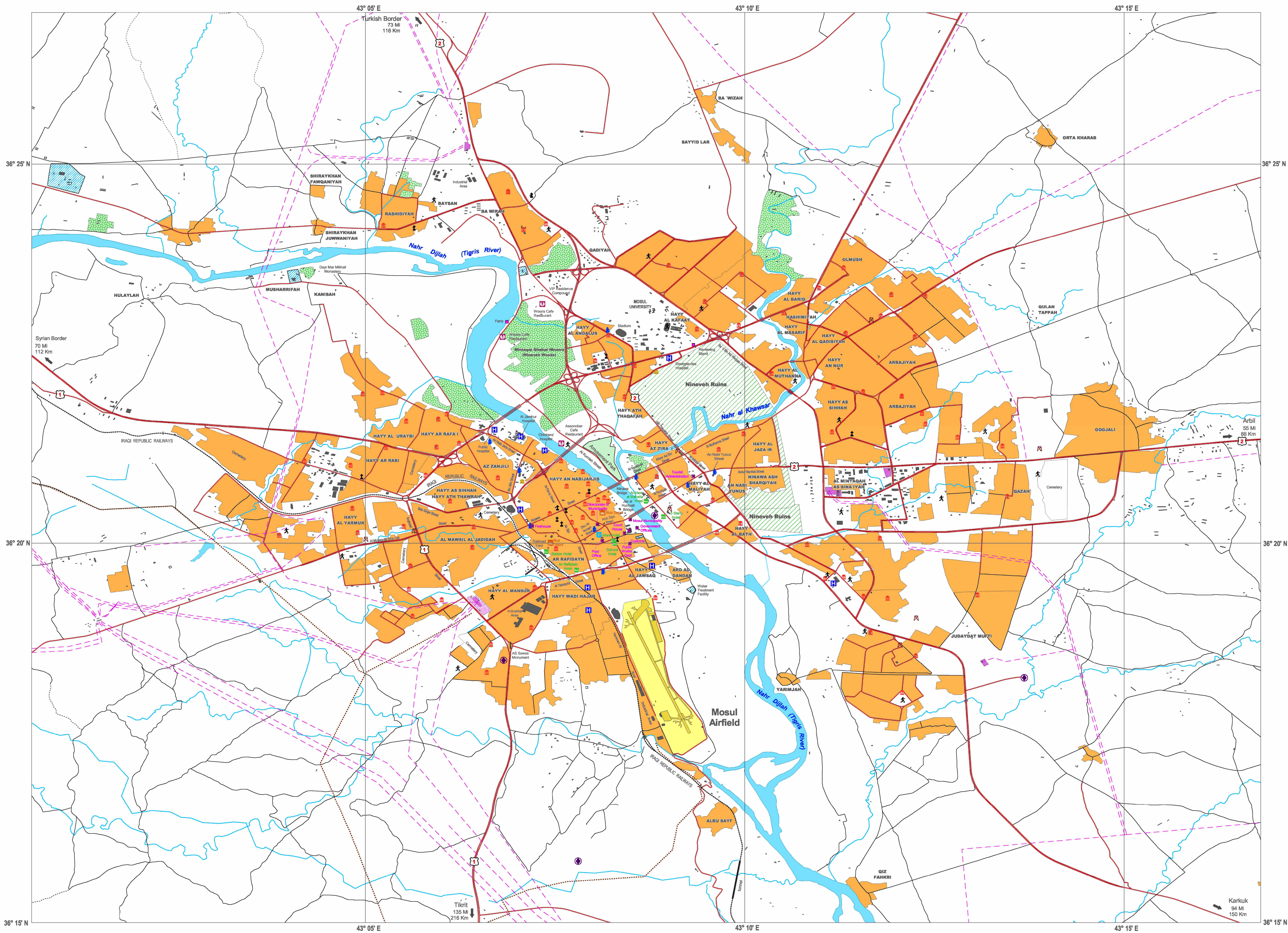


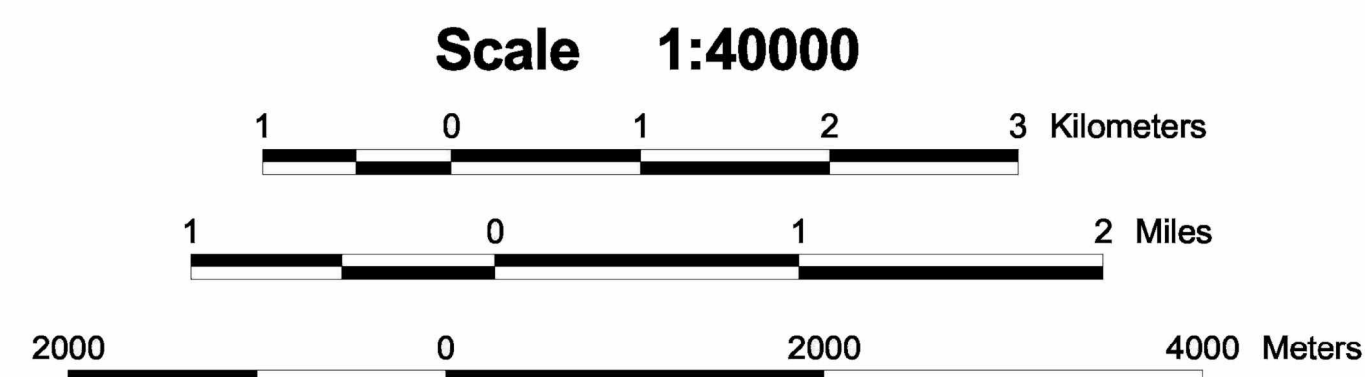
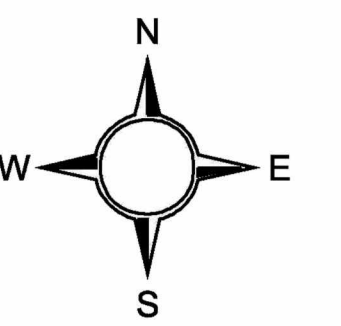
# Al Mawsil (Mosul), Iraq



- Government Building
  - Hotel
  - Communication Facility
  - Helipad
  - Athletic Field
  - Hospital
  - Church
  - Mosque
  - Petrol Station
  - Monument
  - Museum
  - Cafe
  - Police
- 
- Bridge
  - Hard/Paved Road
  - Loose/Unpaved Road
  - Trail
  - Railroad
  - Stream/Ditch
  - Powerline
  - Pipeline
- 
- Built-up Area
  - Major Building
  - Airfield
  - River, Lake, Canal
  - Orchard/Vineyard
  - Ruins
  - Power Plant
  - Power Substation / Transformer Yard
  - Water Treatment Facility

**Glossary**

Hayy.....City Quarter  
Mintaqah(t).....area  
Nahr.....Stream



Projection: Geographic  
Datum: WGS 84  
Ellipsoid: WGS 84  
Date: April 2003

**SUITABLE FOR REFERENCE PURPOSES ONLY**

Names and boundary representation are not necessarily authoritative.

Proper names on this product may not conform to standard NIMA product specifications and U.S. Board on Geographic Names standards.

(c) COPYRIGHT 2003 BY THE UNITED STATES GOVERNMENT

NO COPYRIGHT CLAIMED UNDER TITLE 17 U.S.C.

USERS SHOULD REFER CORRECTIONS, ADDITIONS, AND COMMENTS TO THE NIMA OPERATIONAL HELP DISK: 1-800-405-5095; CDROM/CDAL 24-252-4864; CDN 693-4864; OR WRITE TO: DIRECTOR, NATIONAL IMAGERY AND MAPPING AGENCY, ATTN: ES, MAIL STOP L-6, 4800 SANBAYONE ROAD, BETHESDA, MD 20816-5005.



NSN 784-301-506-3418  
GPO: 2003-001-3425-ALMAWSIL