

GLOSSARY GLOSARIO

Table with two columns: English and Spanish terms. Includes terms like 'Alineación agrimensora', 'Asociación indígena', 'Camal municipal', etc.

LEGEND

Legend table with symbols and descriptions for populated places, roads, railroads, boundaries, and miscellaneous cultural features.

SÍMBOLOS CONVENCIONALES

Legend table with symbols and descriptions for conventional symbols like benchmarks, aerionautical data, drainage, and vegetation.

NOTES

Planimetric information from aerial photography taken in December 1989, satellite imagery EROS-A taken in 2006 and radar imagery taken in June 2001. Relief information from radar imagery taken in June 2001. Cartographic compilation completed in June 2007.


ELEVATIONS IN METERS

Table for elevations in meters, including contour interval (20 meters) and supplementary contours (10 meters).

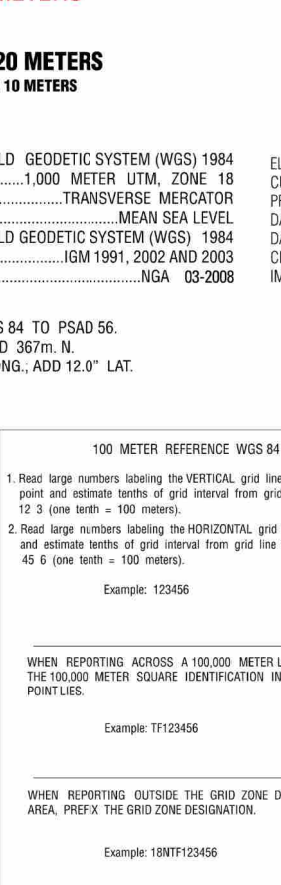
ELEVACIONES EN METROS

Table for elevations in meters, including contour interval (20 metros) and supplementary contours (10 metros).

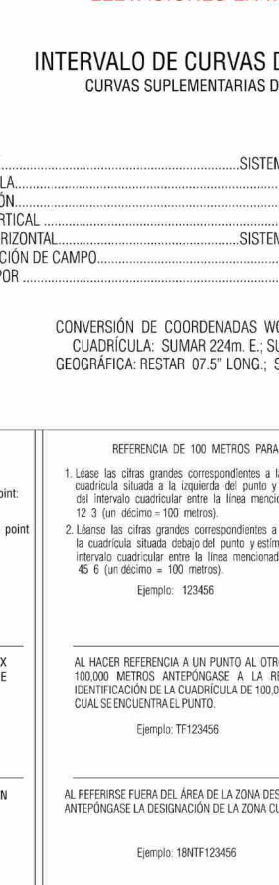
CONVERSION GRAPH



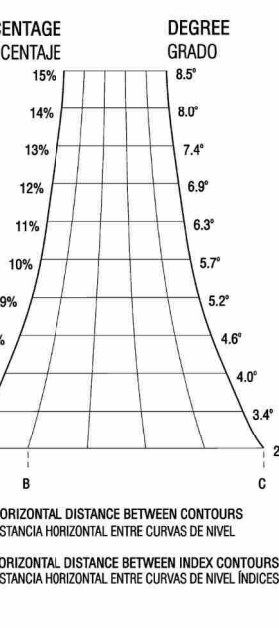
BOUNDARIES LÍMITES



ADJOINING SHEETS HOJAS ADYACENTES



SLOPE GUIDE



ELEVATION GUIDE

