



CONVERSION GRAPH GRÁFICO DE CONVERSIÓN



CONVERSION GRAPH GRÁFICO DE CONVERSIÓN

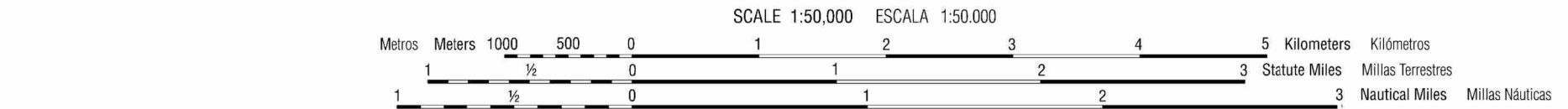


Prepared by the Instituto Geográfico Militar (IGM), Quito, Ecuador in collaboration with the National Geospatial-Intelligence Agency (NGA).

LEGEND and SIMBOLOS CONVENCIONALES. Includes symbols for populated places, roads, railroads, boundaries, and vegetation. Also includes a 'POZAS DE CACAO' symbol.

Planimetric information from aerial photography taken in 1975-1982 and radar imagery taken in June 2001. Relief information from radar imagery taken in June 2001. Cartographic compilation completed in May 2007.

NOTES and GLOSSARY. Includes notes on built-up areas and a glossary of terms in Spanish and English.



ELLIPSOID, PROYECCION, and COORDINATE CONVERSION. Includes technical details about the map's projection and coordinate systems.



SLOPE GUIDE and ELEVATION GUIDE. Includes a slope percentage guide and an elevation guide with contour lines.