





CONVERSION GRAPH GRAFICO DE CONVERSION (1 meter=3.28 feet)



CONVERSION GRAPH GRAFICO DE CONVERSION (1 meter=3.28 feet)



Prepared by the Instituto Geografico Militar (I.G.M.), Quito, Ecuador in collaboration with the National Imagery and Mapping Agency.

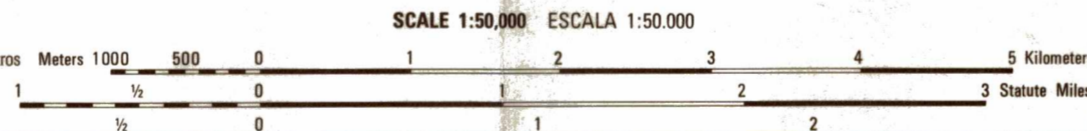
LEGEND SIMBOLOS CONVENCIONALES. Includes symbols and descriptions for populated places, roads, railroads, boundaries, and miscellaneous cultural features.

Compiled in 1992 by stereophotogrammetric methods from aerial photography taken in 1987. Cartographic compilation completed in 1997.

NOTES. Includes information about the Republic of Ecuador's declaration of the Protocol of Rio de Janeiro, contour intervals, and coordinate conversion instructions.

LIMITED DISTRIBUTION: Distribution authorized to Department of Defense (DDI) IAW 10 U.S.C. 11320 & 2786.

GLOSSARY GLOSARIO. Lists various geographical and cultural terms with their corresponding symbols and abbreviations.



ELEVATIONS IN METERS ELEVACIONES EN METROS. Includes contour interval and relief information.

ELIPSOID. Includes information about the World Geodetic System 1984 and the datum used for the map.

GRID CONVERSION. Includes diagrams and instructions for converting between grid coordinates and geographic coordinates.



BOUNDARIES LIMITES. Includes information about the map's boundaries and adjacent sheets.



ADJOINING SHEETS HOJAS ADYACENTES. Includes a map showing the location of the current sheet relative to its neighbors.

UNRELIABLE INFORMATION INFORMACION NO FIABLE. Includes a large warning area on the right side of the map.