
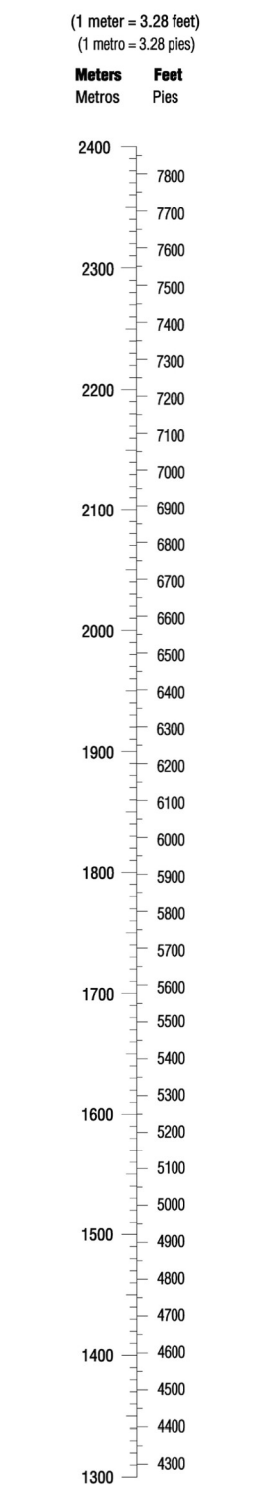


CONVERSION GRAPH



CONVERSION GRAPH

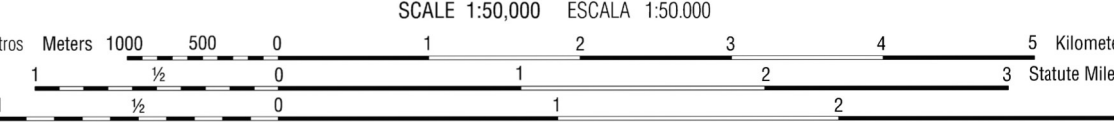


Prepared by the Instituto Geográfico Militar (IGM), Quito, Ecuador in collaboration with the National Geospatial-Intelligence Agency (NGA).


LEGEND and SIMBOLOS CONVENCIONALES. Includes symbols and descriptions for populated places, roads, railroads, boundaries, and vegetation.

Planimetric information from aerial photography taken in June 2000 and radar imagery taken in June 2001. Relief information from radar imagery taken in June 2001. Cartographic compilation completed in October 2006.

NOTES and GLOSSARIO. Includes notes on map accuracy and a glossary of terms in Spanish and English.



ELEVATIONS IN METERS and ELEVACIONES EN METROS. Includes contour interval information and coordinate conversion instructions.



SLOPE GUIDE and ELEVATION GUIDE. Includes a slope percentage guide and an elevation guide with contour lines.

WGS 84. Includes a note about the map's readability and a barcode with the number NSN 7643015494873.