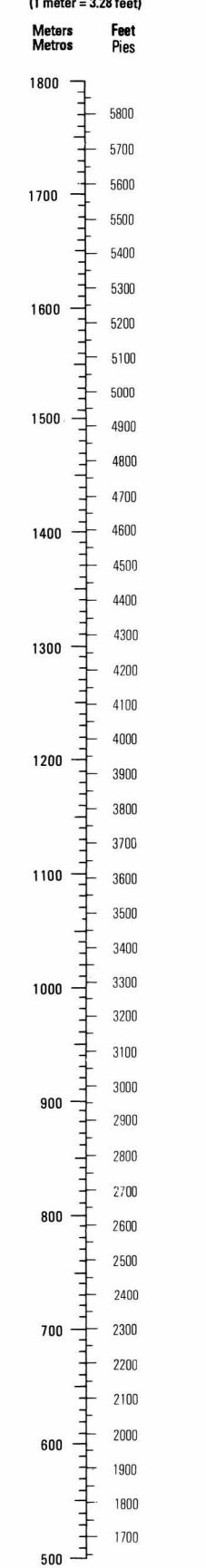
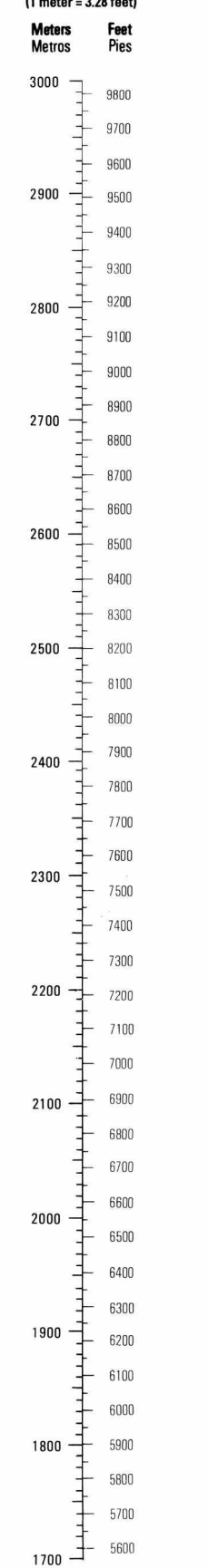


CONVERSION GRAPH GRÁFICO DE CONVERSIÓN



CONVERSION GRAPH GRÁFICO DE CONVERSIÓN




Prepared by the Instituto Geográfico Militar (I.G.M.), Quito, Ecuador, in collaboration with the National Imagery and Mapping Agency.

Preparado por el Instituto Geográfico Militar (I.G.M.), Quito, Ecuador, en colaboración con National Imagery and Mapping Agency.

Compiled in 1995 by stereophotogrammetric methods from aerial photography taken in 1981 and 1989. Cartographic compilation completed in 1997.

LIMITED DISTRIBUTION: Distribution authorized to DAJ IAW 10 U.S.C. 5113(a), 455. Release authorized to U.S. DoD contractors IAW 48 C.F.R. 1252.245-7000. Refuse other requests for this product. NIMA, ATTN: Release Officer, Stop P-25. Destroy as 'For Official Use Only'. Release of this content is prohibited.



LEGEND SIMBOLOS CONVENCIONALES. Table listing symbols for populated places, roads, railroads, boundaries, and miscellaneous cultural features.

LEGEND SIMBOLOS CONVENCIONALES. Table listing symbols for drainage, vegetation, and relief features.

NOTES NOTAS. Text providing additional information about the map's compilation and usage.

GLOSSARIO GLOSARIO. Table listing geographical terms and their corresponding symbols.

ELEVATIONS IN METERS ELEVACIONES EN METROS. Table providing conversion information for elevations.

ELEVACIONES EN METROS. Table providing conversion information for elevations.

CONTOUR INTERVAL 40 METERS INTERVALO DE CURVAS 40 METROS. Table providing information about contour intervals.

ELLIPSOID. Table providing information about the map's projection and datum.

PROJECTION. Table providing information about the map's projection and datum.

COMPILATION COMPILACIÓN

BOUNDARIES LÍMITES

ADJOINING SHEETS HOJAS ADYACENTES



SLOPE GUIDE

ELEVATION GUIDE

