
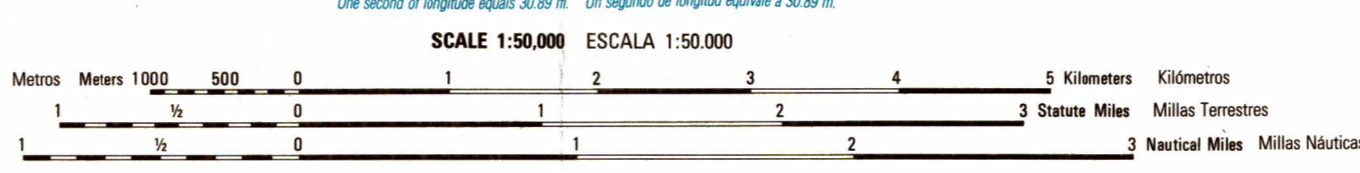
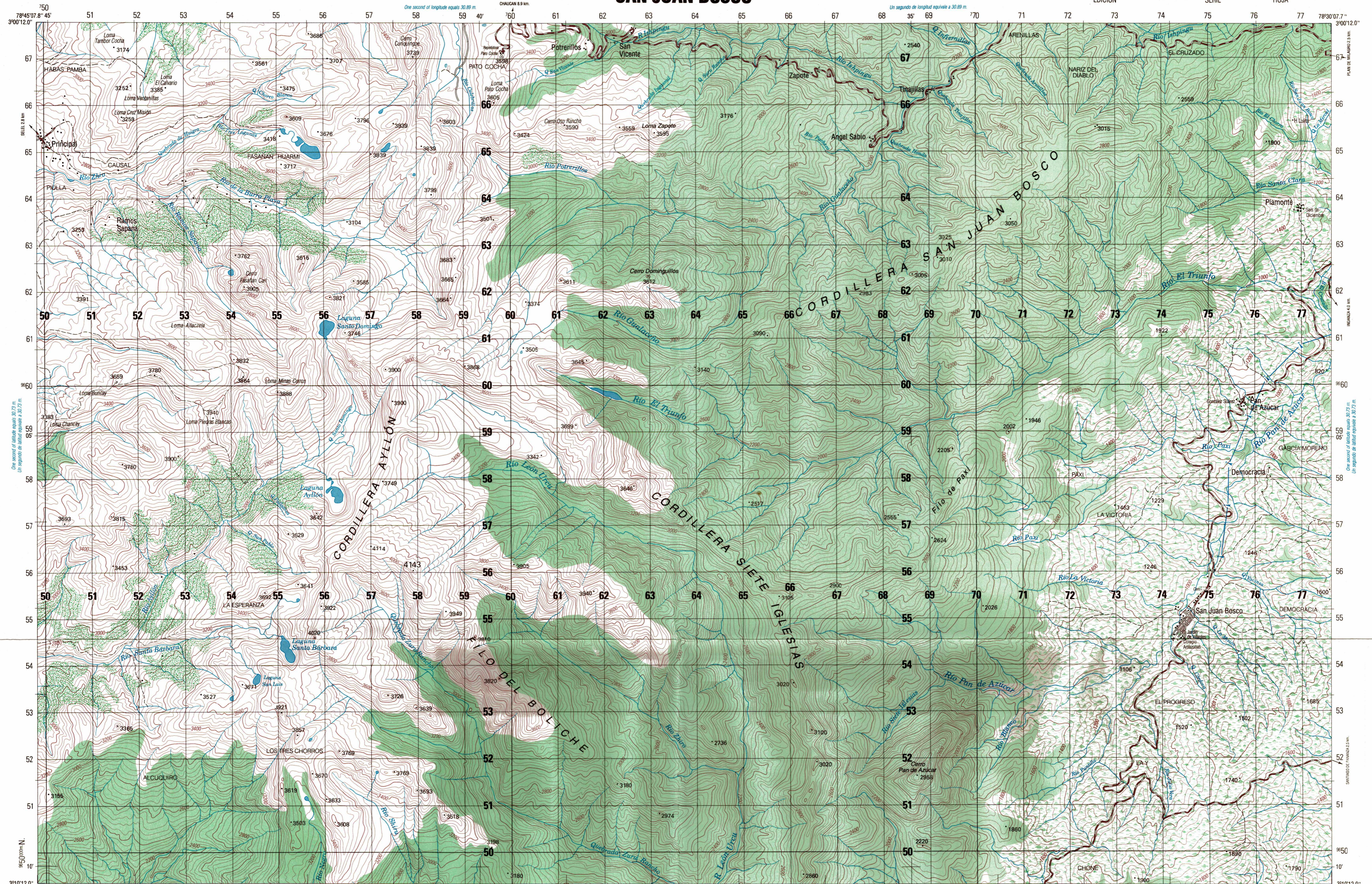
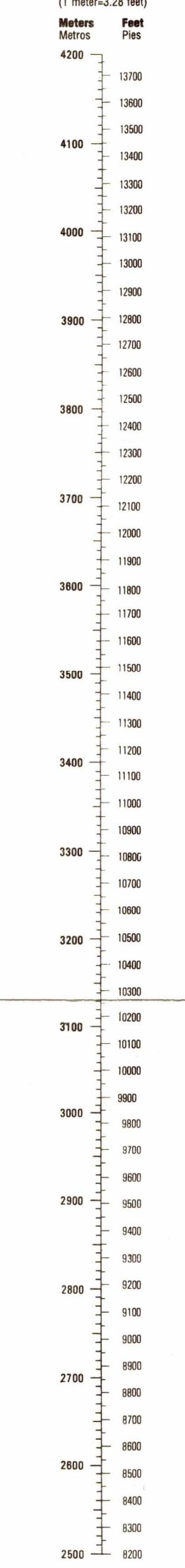


CONVERSION GRAPH GRAFICO DE CONVERSION



CONVERSION GRAPH GRAFICO DE CONVERSION



ELIPSOID... WORLD GEODETIC SYSTEM 1984... PROJECTION: TRANSVERSE MERCATOR...

Grid square identification and conversion instructions for 100m and 17m grid zones.

USERS SHOULD REFER CORRECTIONS, ADDITIONS, AND COMMENTS TO THE NIMA CUSTOMER HELP DESK...

Prepared by the Instituto Geografico Militar (I.G.M.), Quito, Ecuador...

- LEGEND: POPULATED PLACES, ROADS, RAILROADS, BOUNDARIES, MISCELLANEOUS CULTURAL FEATURES, RELIEF.

Prepared by the Instituto Geografico Militar (I.G.M.), Quito, Ecuador...

- SÍMBOLOS CONVENCIONALES: BENCHMARK, AERONAUTICAL DATA, DRAINAGE, VEGETATION, POZA DE CACAO.

Compiled in 1992 by stereophotogrammetric methods from aerial photography taken in 1989...

- NOTES: THE WIDTH OF A LANE ON THIS MAP IS CONSIDERED TO BE AT LEAST 2.5 METERS WIDE... GLOSSARIO: Cerro, Campesino, Cam, etc.

